

STATE OF VERMONT AGENCY OF TRANSPORTATION

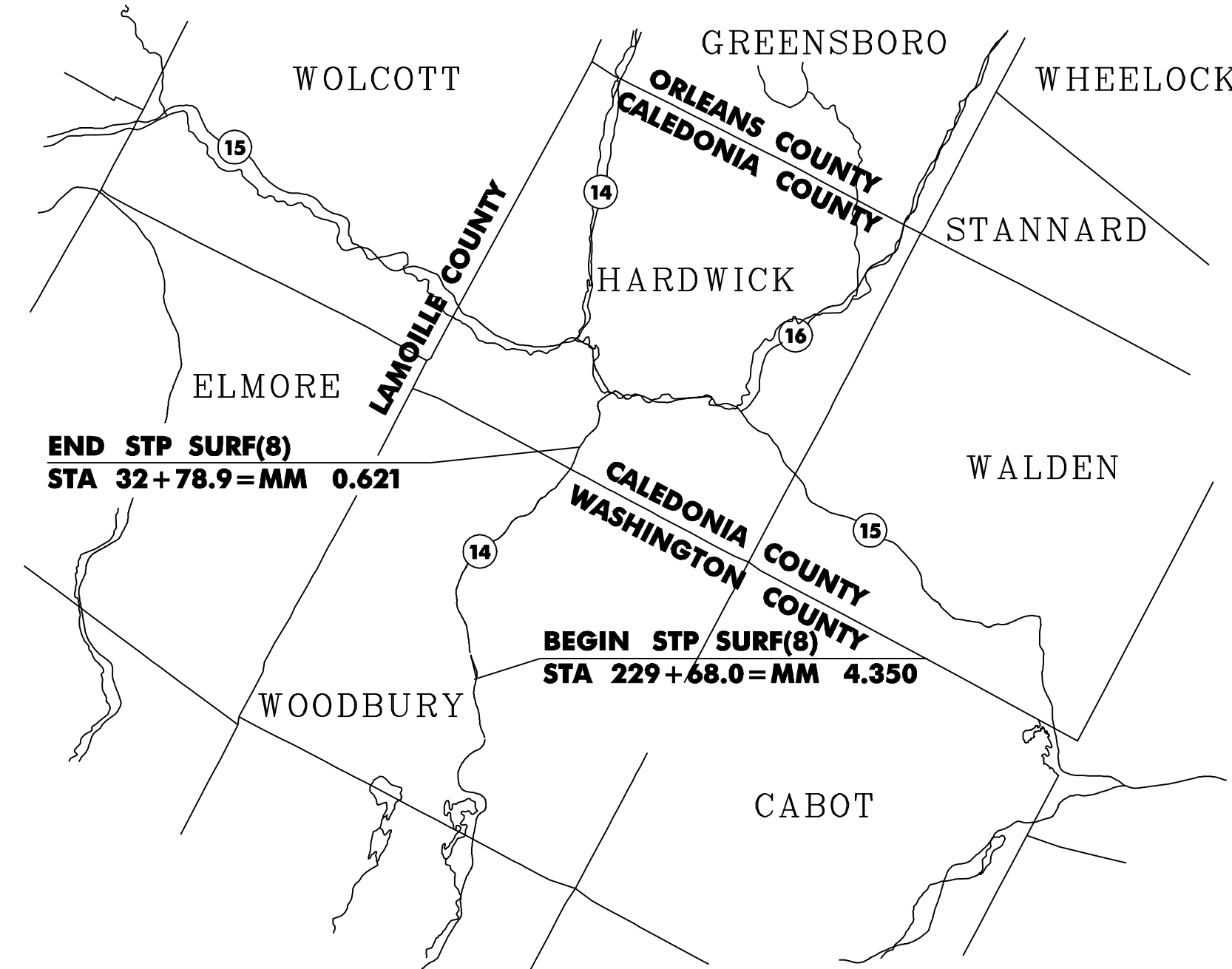

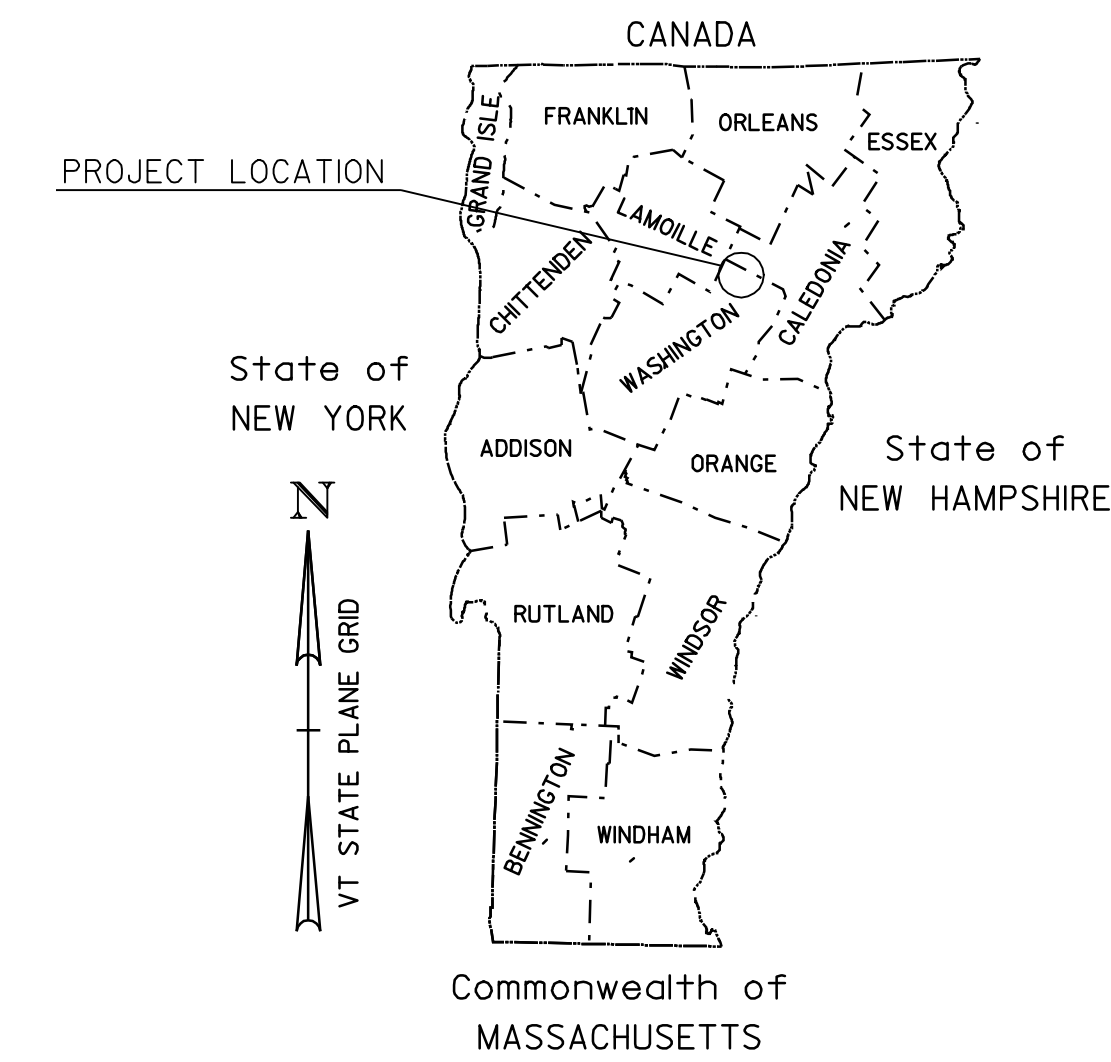


PROPOSED IMPROVEMENT TOWNS OF WOODBURY & HARDWICK COUNTIES OF WASHINGTON & CALEDONIA VT ROUTE 14

BEGINNING AT MM 4.350 ON VT ROUTE 14 IN THE TOWN OF WOODBURY
AND EXTENDING 3.341 MILES NORTH TO THE WOODBURY/HARDWICK TOWN LINE AND
EXTENDING 0.621 MILES IN HARDWICK TO MM 0.621.

LENGTH OF PROJECT 3.962 MILES
LENGTH OF ROADWAY 3.962 MILES

WORK TO BE PERFORMED UNDER THIS PROJECT INCLUDES THE CONSTRUCTION OF A
PREVENTATIVE MAINTENANCE TREATMENT SITE ON THE EXISTING TYPICAL.



TRAFFIC DATA	
HIGHWAY SECTION	AADT
	2008
BEGIN PROJECT TO END PROJECT	3000

CONVENTIONAL SIGNS

- COUNTY LINE - - - - -
- TOWN LINE - - - - -
- LIMITS OF ACCESS - o - o - o -
- POINT OF ACCESS X
- FENCE LINE - x - x -
- STONE WALL o o o o o o o o o o
- TRAVELED WAY - - - - -
- GUARD RAIL o o o o o o o o
- RAILROAD - + - + - + - + -
- SURVEY LINE - + - + - + - + -
- CULVERT - - - - -
- POWER POLE o
- TELEPHONE POLE o
- TREES * * *
- CONTROL OF ACCESS //
- PROPERTY LINE - - - - -
- R.O.W. TAKING LINE - - - - - SR
- SLOPE RIGHTS - o - o - o -
- TOP OF CUT - ^ - ^ - ^ -
- TOE OF SLOPE - o - o - o -

DATUM	
VERTICAL	N/A
HORIZONTAL	N/A

THESE PLANS ARE SUBJECT TO SUCH ENGINEERING CHANGES AS MAY BE REQUIRED BY THE FEDERAL HIGHWAY ADMINISTRATION OR THE DIRECTOR OF PROGRAM DEVELOPMENT. CONSTRUCTION IS TO BE CARRIED ON IN ACCORDANCE WITH THESE PLANS AND THE STANDARD SPECIFICATIONS FOR CONSTRUCTION DATED 2006, AS APPROVED BY THE FEDERAL HIGHWAY ADMINISTRATION ON JANUARY 15, 2006 FOR USE ON THIS PROJECT, INCLUDING ALL SUBSEQUENT REVISIONS AND SUCH REVISED SPECIFICATIONS AND SPECIAL PROVISIONS AS ARE INCORPORATED IN THESE PLANS.

PROJECT MANAGER:	TED DOMEY
PROJECT	WOODBURY - HARDWICK STP SURF(8)
	SHEET 4 OF 12 SHEETS