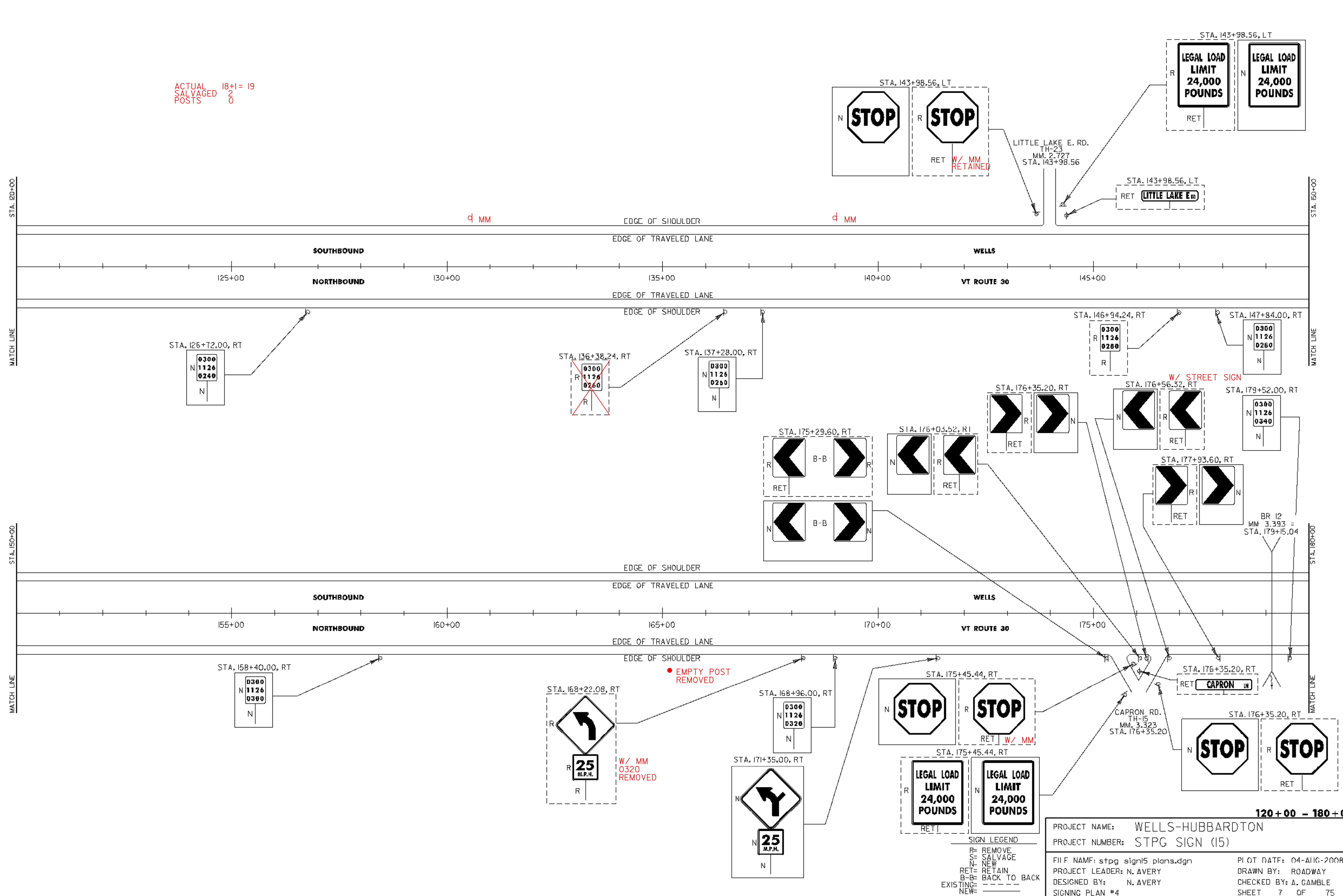


ACTUAL 18+1= 19
 SALVAGED 2
 POSTS 0



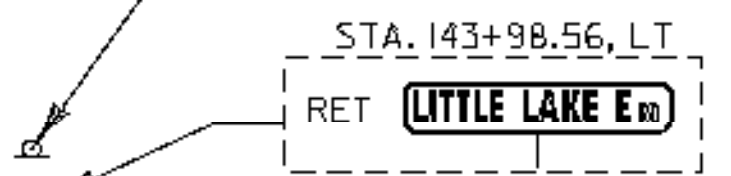
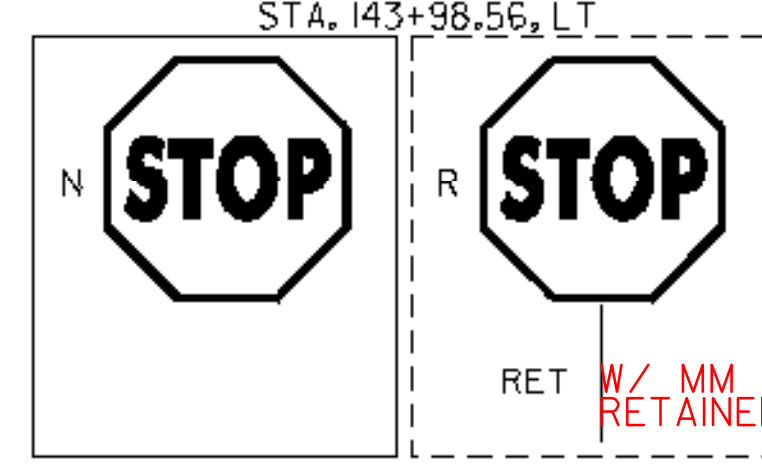

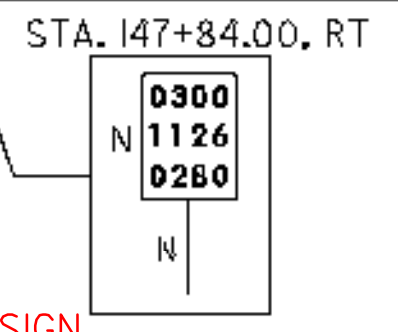
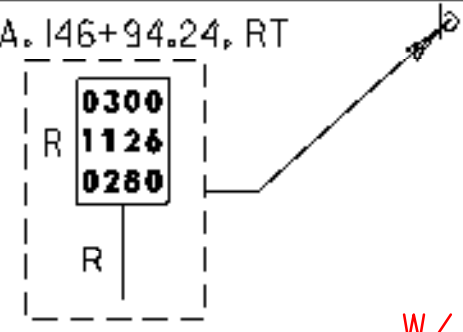
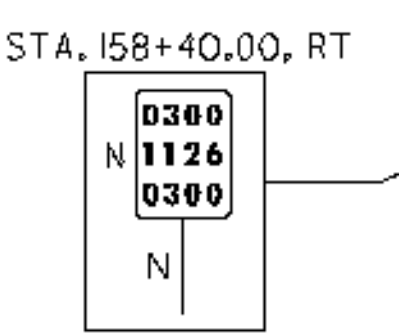
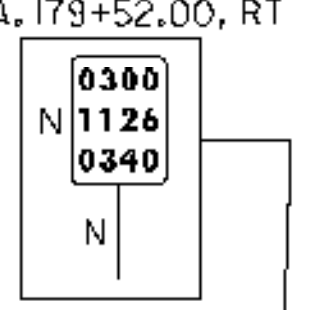
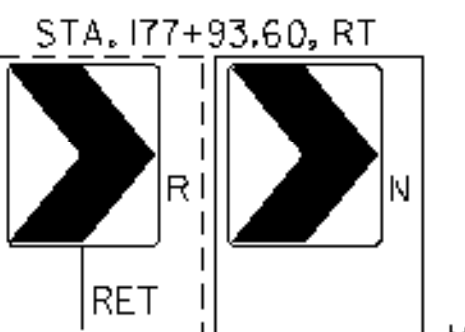
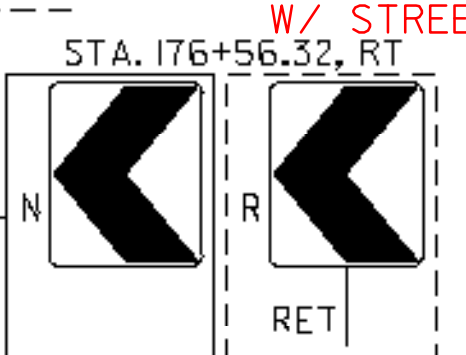
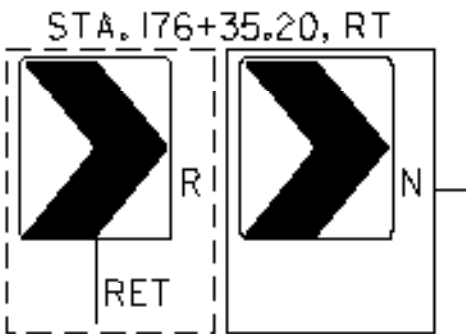
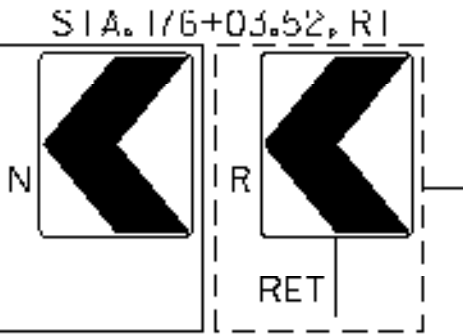
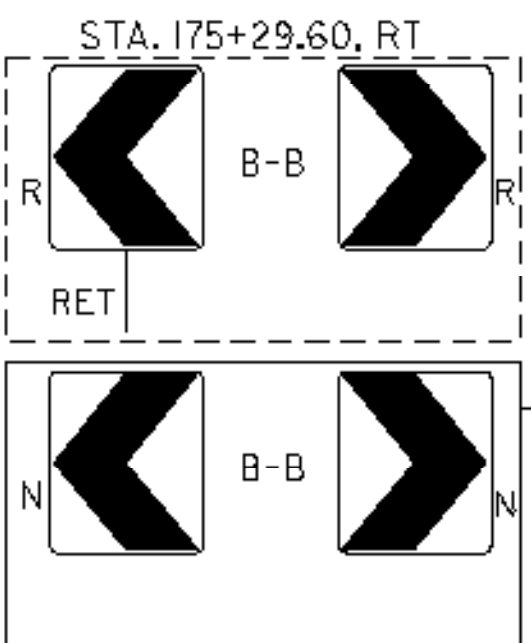
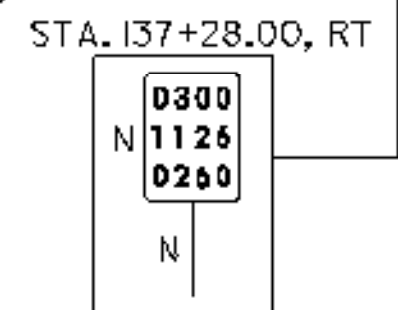
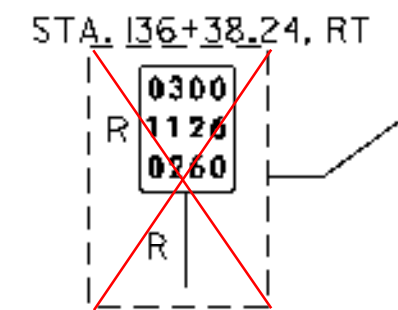
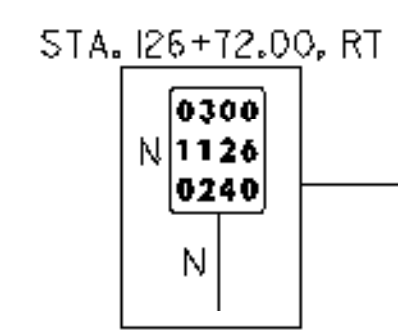



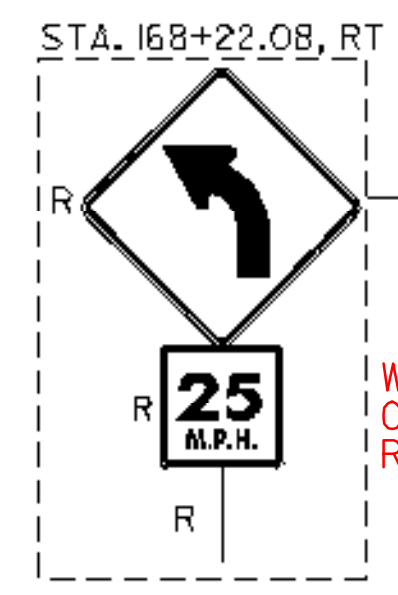
120+00 - 180+00

PROJECT NAME: WELLS-HUBBARDTON
 PROJECT NUMBER: STPG SIGN (15)

FILE NAME: stpg sign15 plans.dgn
 PROJECT LEADER: N. AVERY
 DESIGNED BY: N. AVERY
 SIGNING PLAN #4

PLOT DATE: 04-AUG-2008
 DRAWN BY: ROADWAY
 CHECKED BY: A. GAMBLE
 SHEET 7 OF 75

SIGN LEGEND
 R= REMOVE
 S= SALVAGE
 N= NEW
 RET= RETAIN
 B-B= BACK TO BACK
 EXISTING= - - - -
 NEW= _____



LITTLE LAKE E. RD.
 TH-23
 MM. 2.727
 STA. 143+98.56

BR 12
 MM 3.393 =
 STA. 179+15.04