


INDEX OF SHEETS

SEE SHEET 2

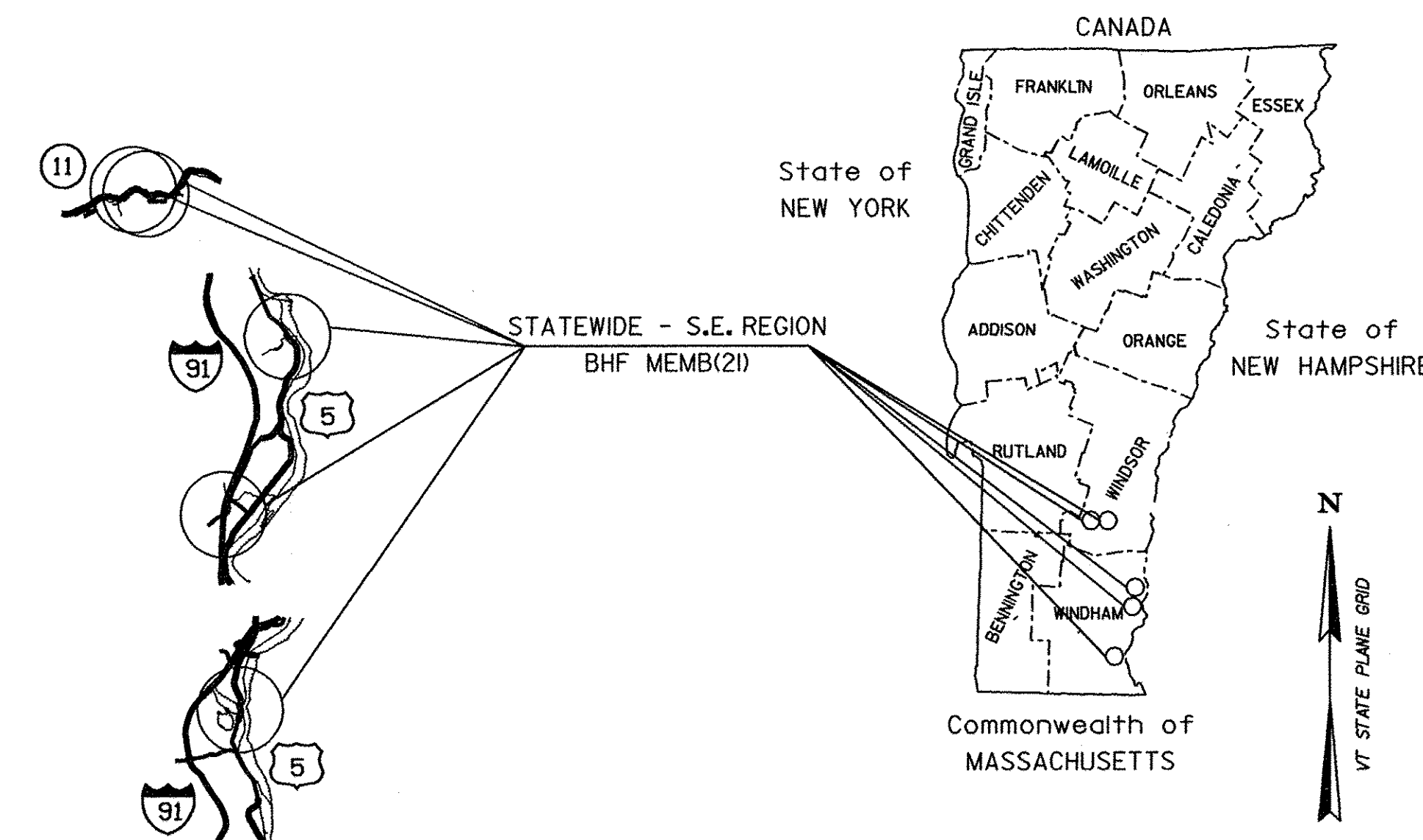
STATE OF VERMONT
AGENCY OF TRANSPORTATION



PROPOSED IMPROVEMENT
BRIDGE PROJECT

TOWNS OF CHESTER, WESTMINSTER, AND BRATTLEBORO
COUNTIES OF WINDSOR AND WINDHAM

BRIDGES NO. 45 ON VT 11 (CHESTER), NO. 46 ON VT 11 (CHESTER),
NO. 33 ON US 5 (WESTMINSTER), NO. D19 ON TH 4 (WESTMINSTER) & NO. 8 ON US 5 (BRATTLEBORO)



RECORD PLANS	
CONTRACTOR:	LANE CONSTRUCTION CORP. - MERIDAN, CT
RESIDENT ENGINEER:	PAUL PERRY
CONSTRUCTION BEGAN:	APRIL 21, 2010
CONSTRUCTION COMPLETE:	NOVEMBER 29, 2010
RECORD PLANS BY:	PAUL PERRY & AMOS KEMPTON
I HEREBY CERTIFY THAT ALL THE CONSTRUCTION REQUIRED BY THIS SET OF DRAWINGS HAS BEEN ACCOMPLISHED AS INDICATED HEREIN.	
BY	<i>Paul H. Perry</i> RESIDENT ENGINEER
DATE	10/13/09
NOTE: Any further information concerning final quantities, amounts or other details relative to this project may be found at Central Files in the electronic archives.	

PROJECT LOCATION:

BRIDGE NO. 45 IS LOCATED ON VT 11 (MM 1.8) OVER THE MIDDLE BRANCH WILLIAMS RIVER IN THE TOWN OF CHESTER
 BRIDGE NO. 46 IS LOCATED ON VT 11 (MM 2.1) OVER THE MIDDLE BRANCH WILLIAMS RIVER IN THE TOWN OF CHESTER
 BRIDGE NO. 33 IS LOCATED ON US 5 (MM 8.2) OVER THE SAXTONS RIVER IN THE TOWN OF WESTMINSTER
 BRIDGE NO. D19 IS LOCATED OVER I-91 (MM 26.8) ON TOWN HIGHWAY 4 (KURN HATTIN RD.) IN THE TOWN OF WESTMINSTER
 BRIDGE NO. 8 IS LOCATED ON US 5 (MM 3.3) OVER THE WEST RIVER IN THE TOWN OF BRATTLEBORO

PROJECT DESCRIPTION:

THIS PROJECT INVOLVES REMOVING AND REPLACING THE BITUMINOUS CONCRETE WEARING SURFACE ON THE BRIDGE AND ITS APPROACHES, REMOVING AND REPLACING THE MEMBRANE ON THE BRIDGE DECK AND MINOR ASSOCIATED WORK.

LENGTH OF BRIDGES:

45 117 FEET, 46 118 FEET, 33 434 FEET, D19 269 FEET, 8 356 FEET

TOTAL LENGTH OF BRIDGES:

1294'

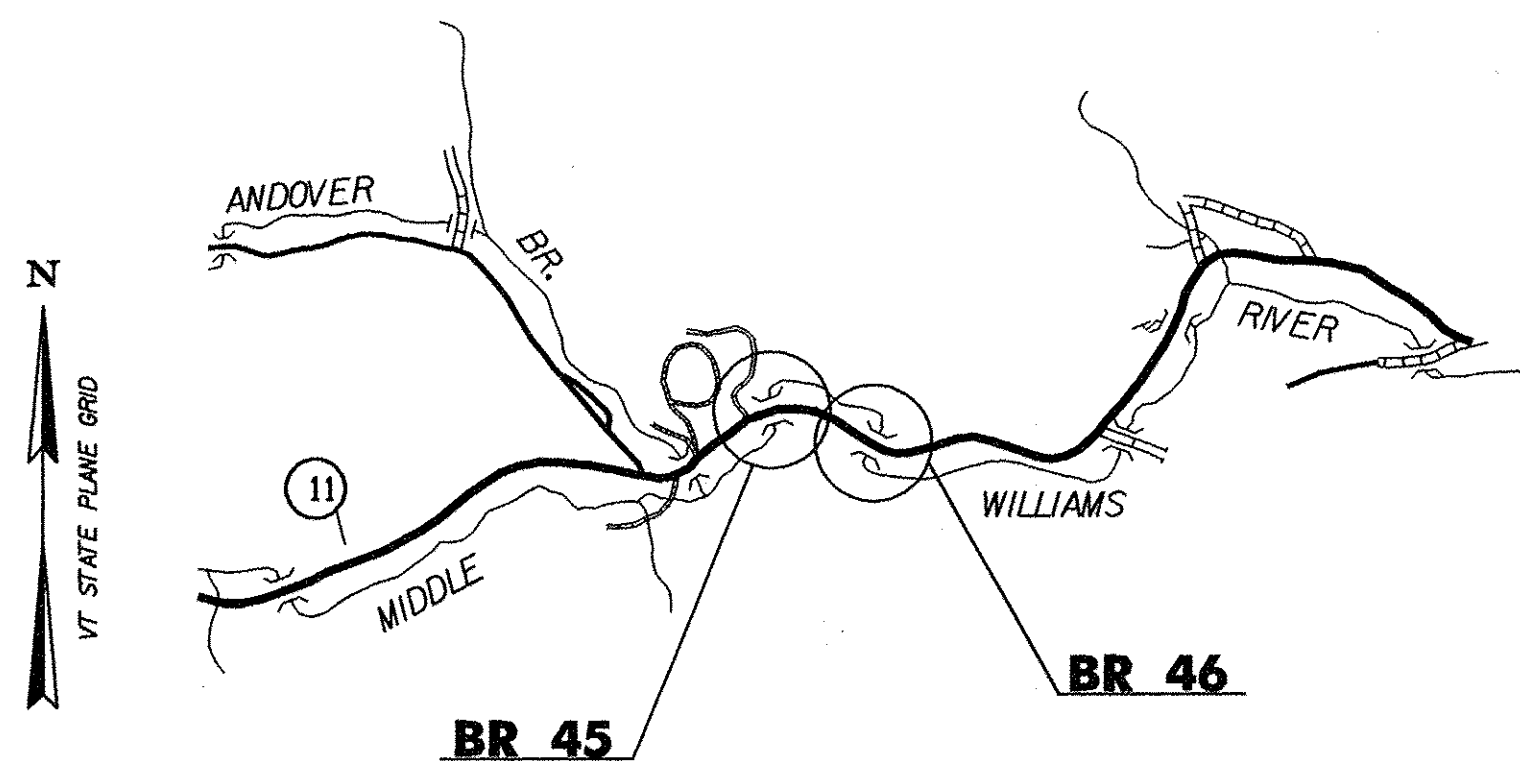
CONVENTIONAL SYMBOLS

COUNTY LINE	
TOWN LINE	
LIMITS OF ACCESS	
POINT OF ACCESS	
FENCE LINE	
STONE WALL	
TRAVELED WAY	
GUARD RAIL	
RAILROAD	
SURVEY LINE	
CULVERT	
POWER POLE	
TELEPHONE POLE	
TREES	
CONTROL OF ACCESS	
PROPERTY LINE	
R.O.W. TAKING LINE	
SLOPE RIGHTS	
TOP OF CUT	
TOE OF SLOPE	

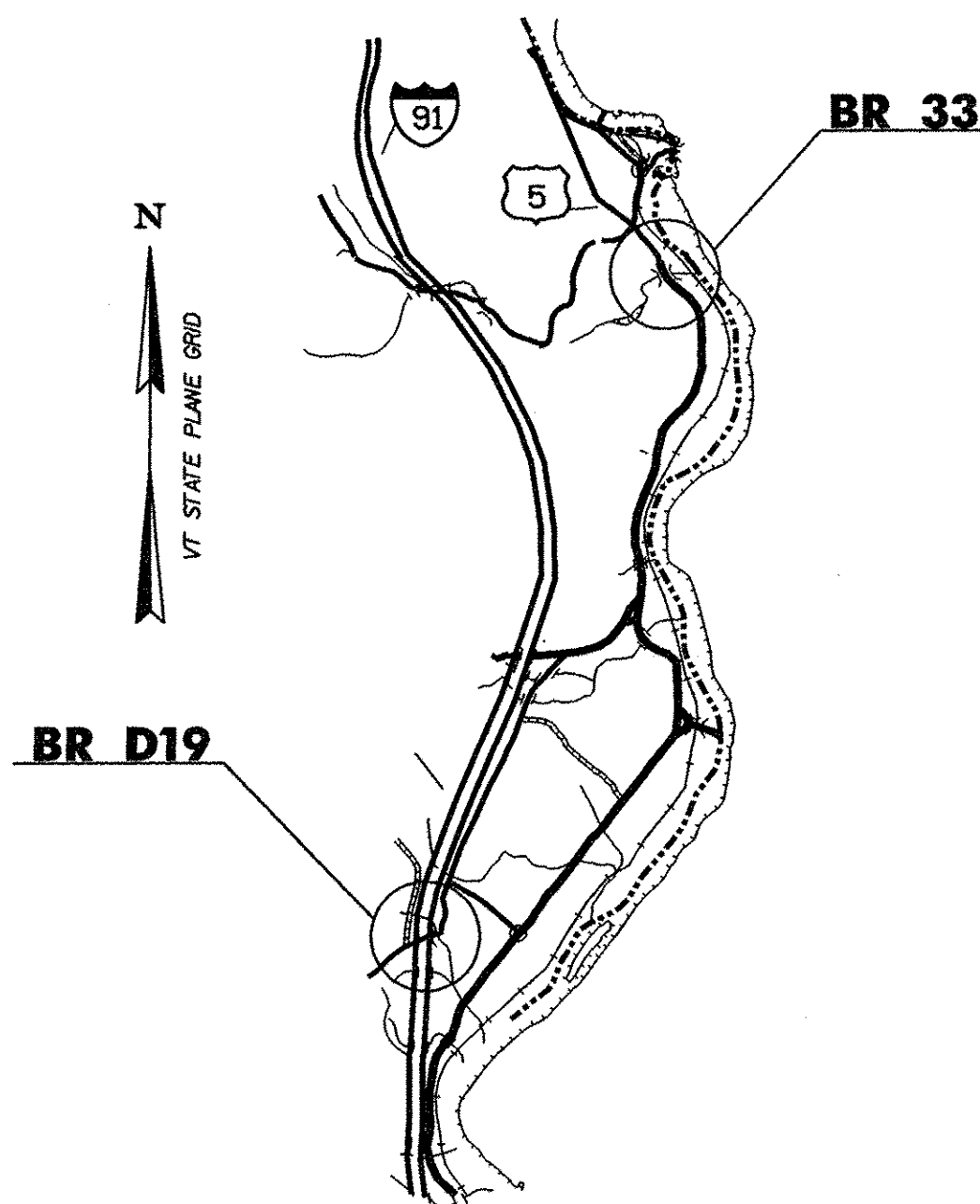
SURVEYED BY : N/A
SURVEYED DATE :

DATUM
VERTICAL N/A
HORIZONTAL N/A

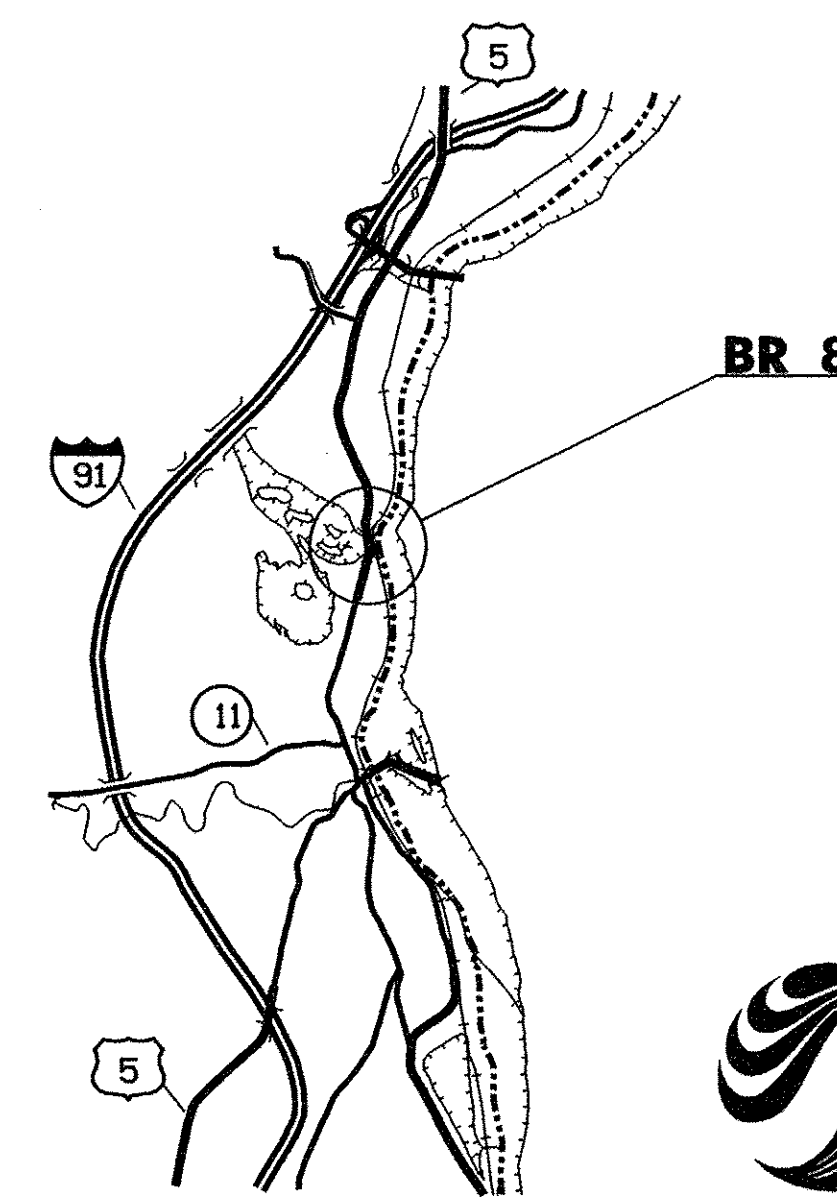
CHESTER



WESTMINSTER



BRATTLEBORO



Stantec Consulting Services Inc.
 55 Green Mountain Drive
 South Burlington VT U.S.A. 05403
 Tel. 802.864.0223
 Fax. 802.864.0165
 www.stantec.com

THESE PLANS ARE SUBJECT TO SUCH ENGINEERING CHANGES AS MAY BE REQUIRED BY THE FEDERAL HIGHWAY ADMINISTRATION OR THE DIRECTOR OF PROGRAM DEVELOPMENT.
 CONSTRUCTION IS TO BE CARRIED ON IN ACCORDANCE WITH THESE PLANS AND THE STANDARD SPECIFICATIONS FOR CONSTRUCTION DATED 2006, AS APPROVED BY THE FEDERAL HIGHWAY ADMINISTRATION ON JUNE 15, 2006 FOR USE ON THIS PROJECT, INCLUDING ALL SUBSEQUENT REVISIONS AND SUCH REVISED SPECIFICATIONS AND SPECIAL PROVISIONS AS ARE INCORPORATED IN THESE

DIRECTOR OF PROGRAM DEVELOPMENT	APPROVED <i>Paul Perry</i> DATE 10/13/09
PROJECT MANAGER :	SHERWARD G. FARNSWORTH
PROJECT NAME :	STATEWIDE-SOUTHEAST REGION
PROJECT NUMBER :	BHF MEMB (21)
SHEET 1	OF 34 SHEETS