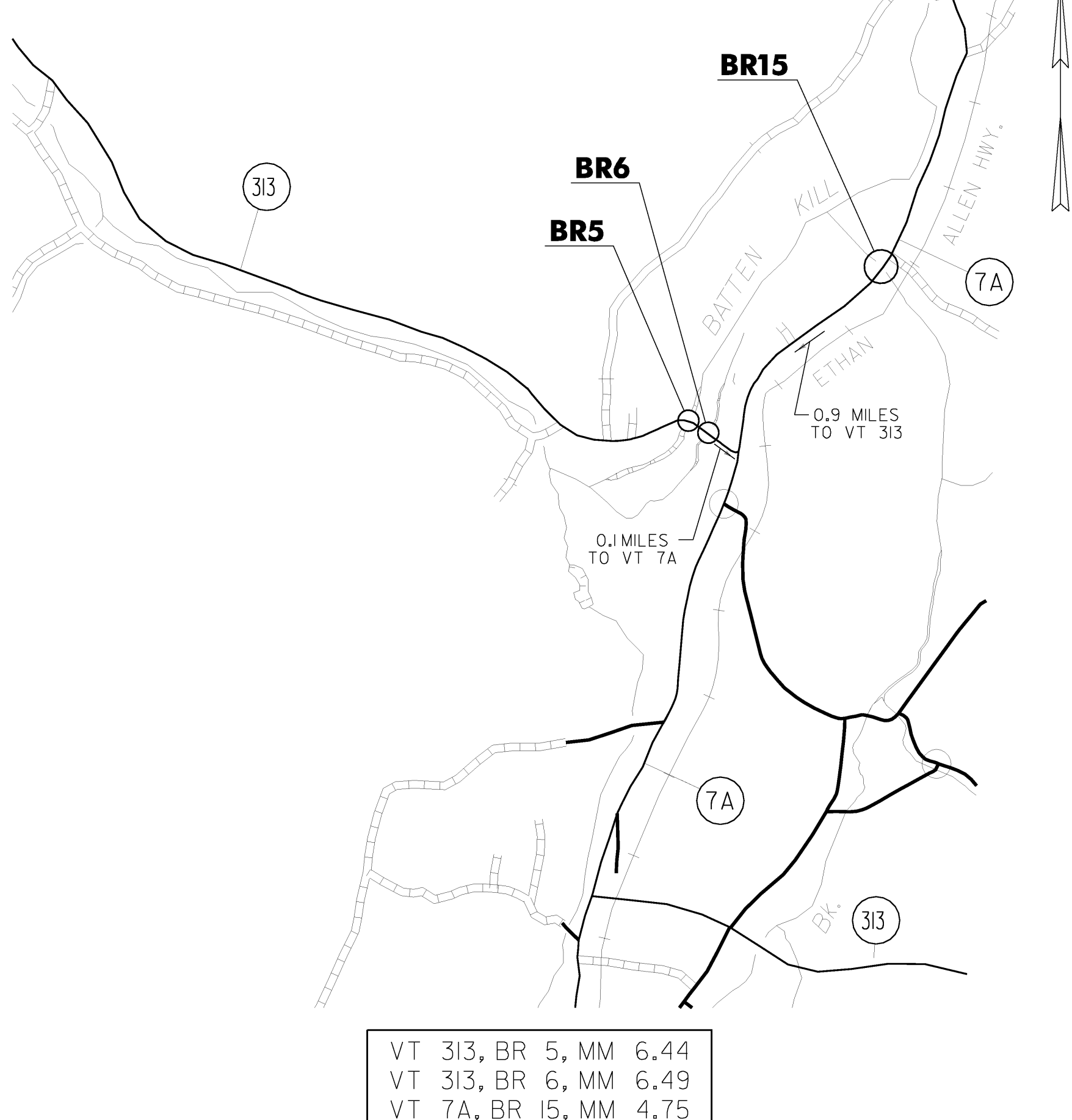


TOWN OF JAMAICA



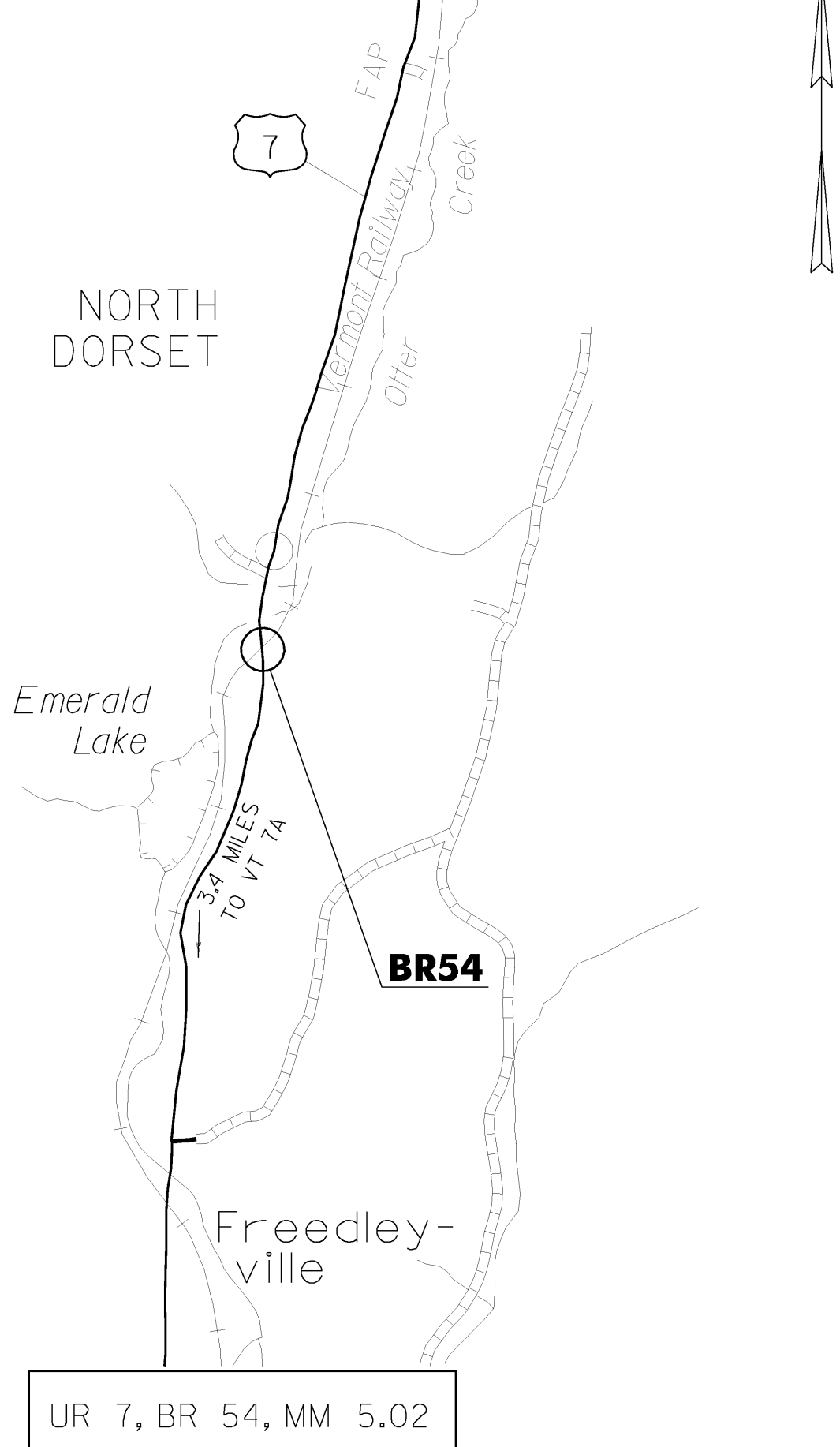
VT 30, BR 40, MM 9.22

TOWN OF ARLINGTON



VT 313, BR 5, MM 6.44
 VT 313, BR 6, MM 6.49
 VT 7A, BR 15, MM 4.75

TOWN OF DORSET



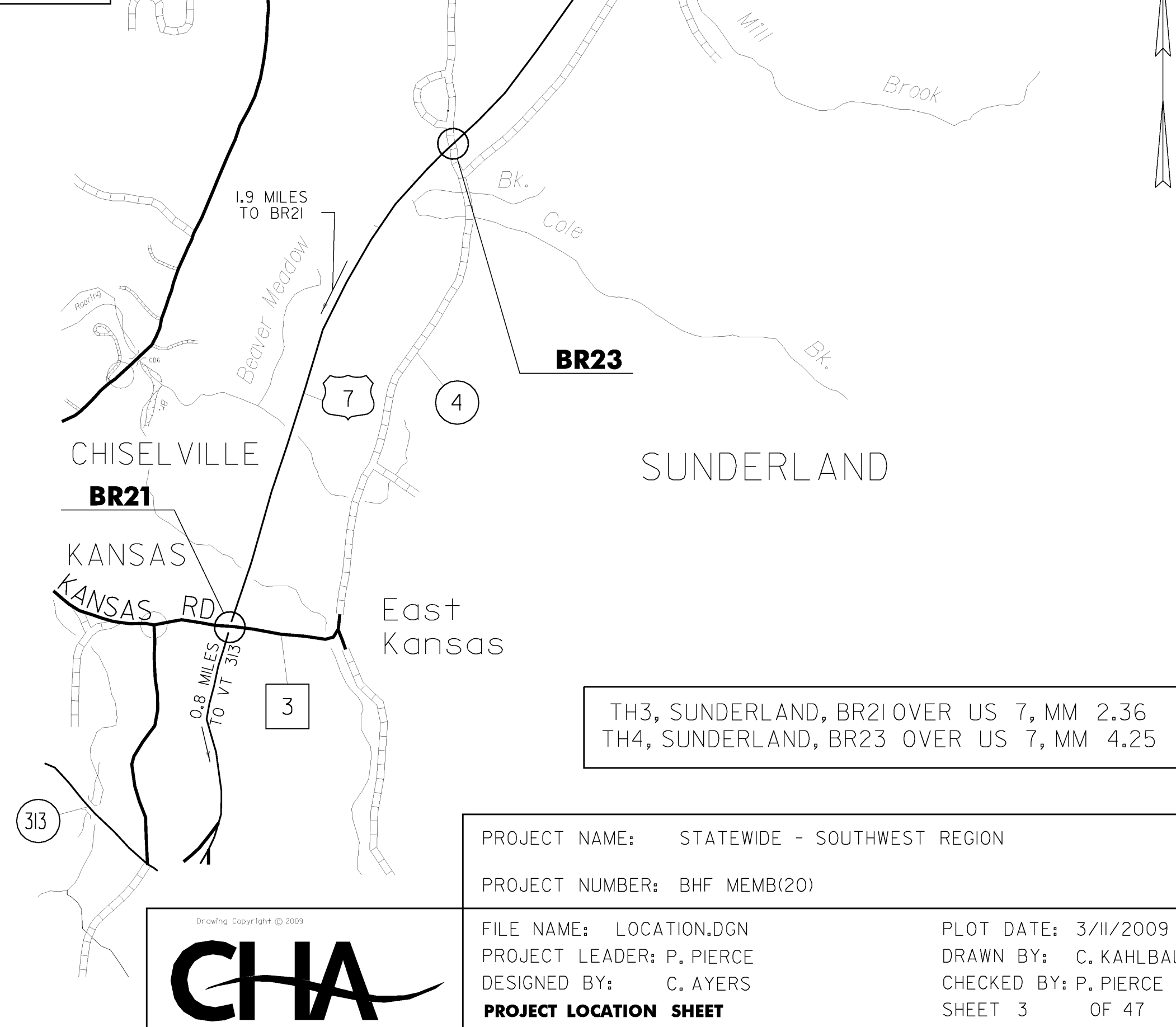
UR 7, BR 54, MM 5.02

TOWN OF JAMAICA



VT 30, BR 29, MM 1.92

TOWN OF SUNDERLAND



TH3, SUNDERLAND, BR21 OVER US 7, MM 2.36
 TH4, SUNDERLAND, BR23 OVER US 7, MM 4.25

PROJECT NAME: STATEWIDE - SOUTHWEST REGION
 PROJECT NUMBER: BHF MEMB(20)
 FILE NAME: LOCATION.DGN
 PROJECT LEADER: P. PIERCE
 DESIGNED BY: C. AYERS
 PLOT DATE: 3/11/2009
 DRAWN BY: C. KAHLBAUGH
 CHECKED BY: P. PIERCE
 SHEET 3 OF 47

