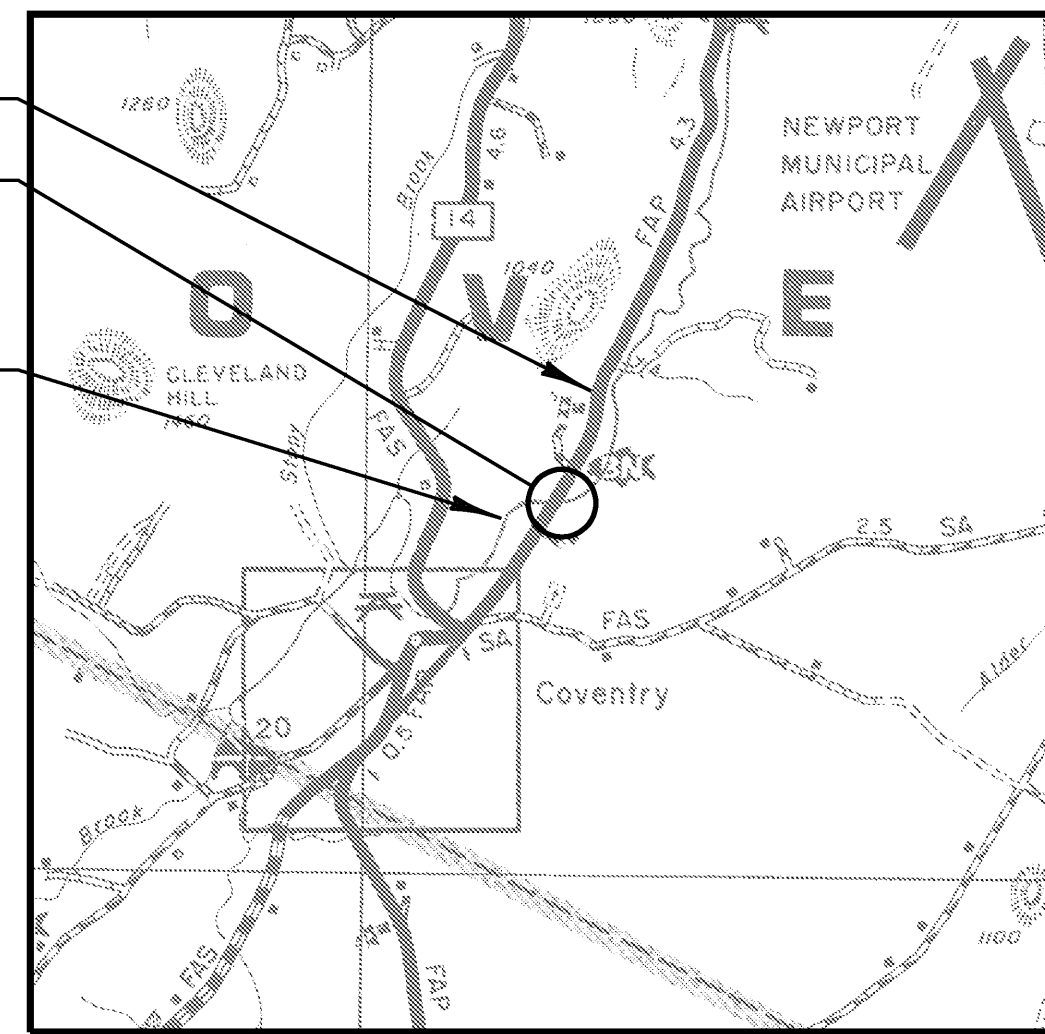
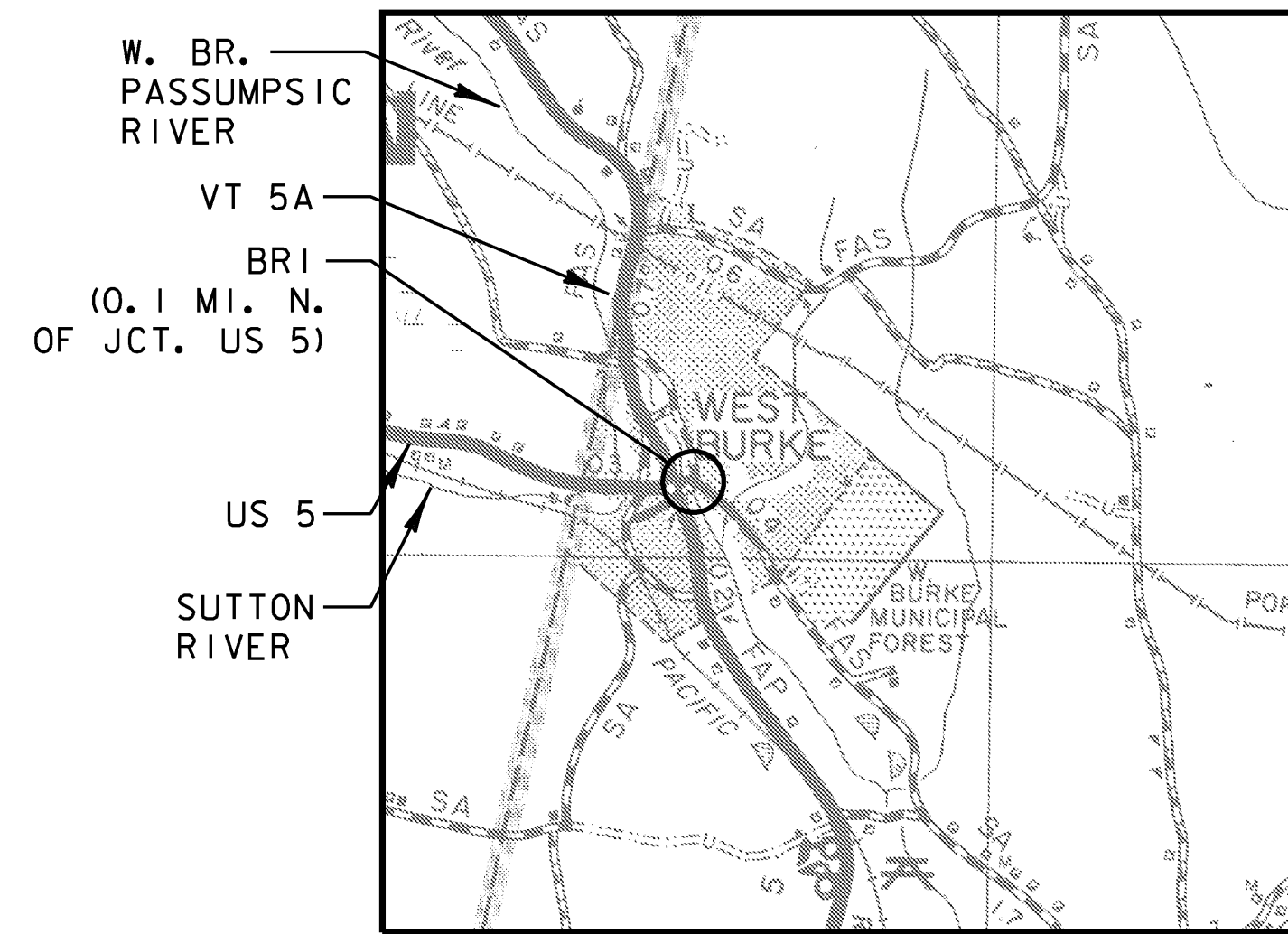


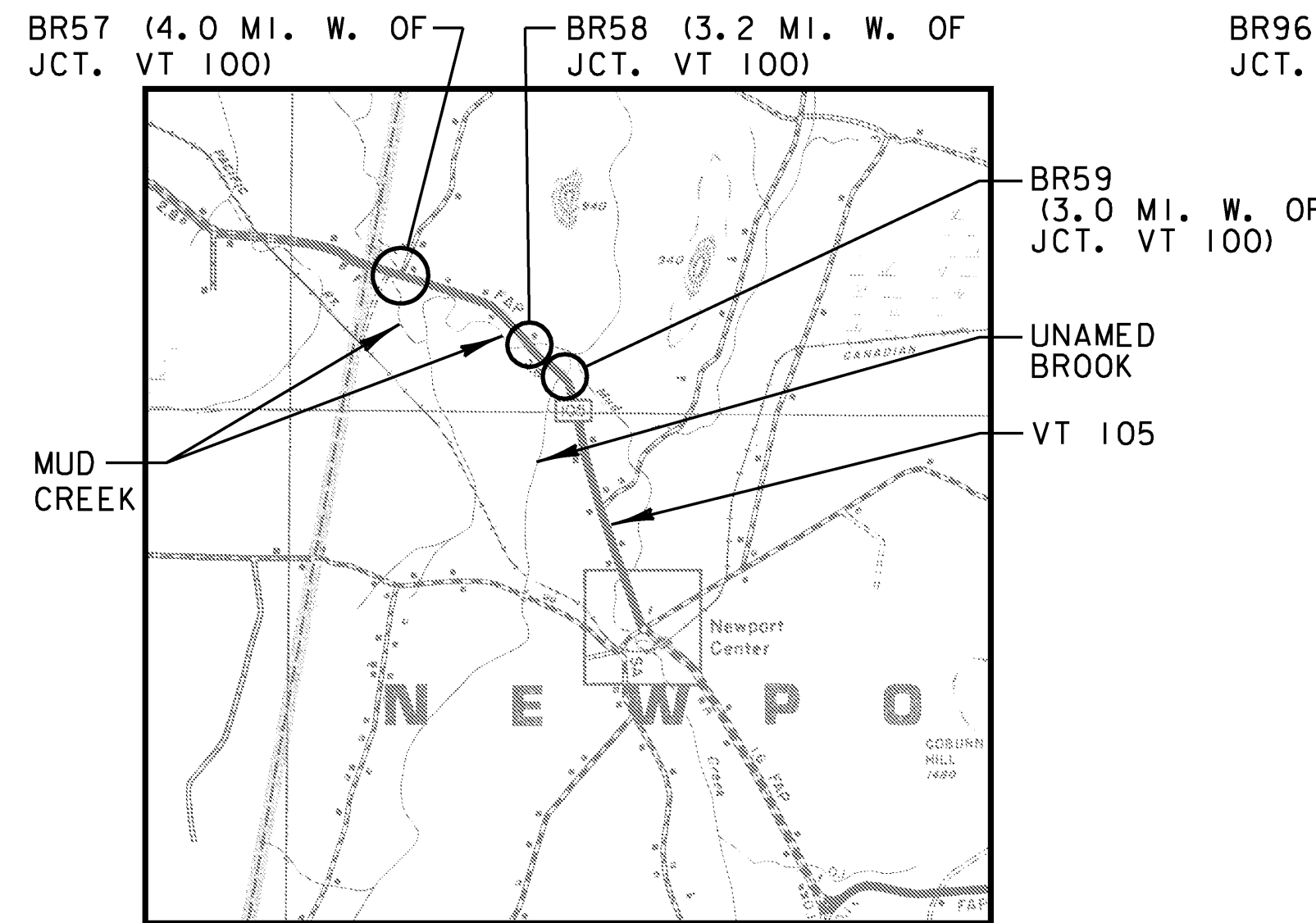
LOCATION MAP
 TH-3 - BRD08N (MM 1.81)
 TH-3 - BRD08S (MM 1.77)
 NOT TO SCALE



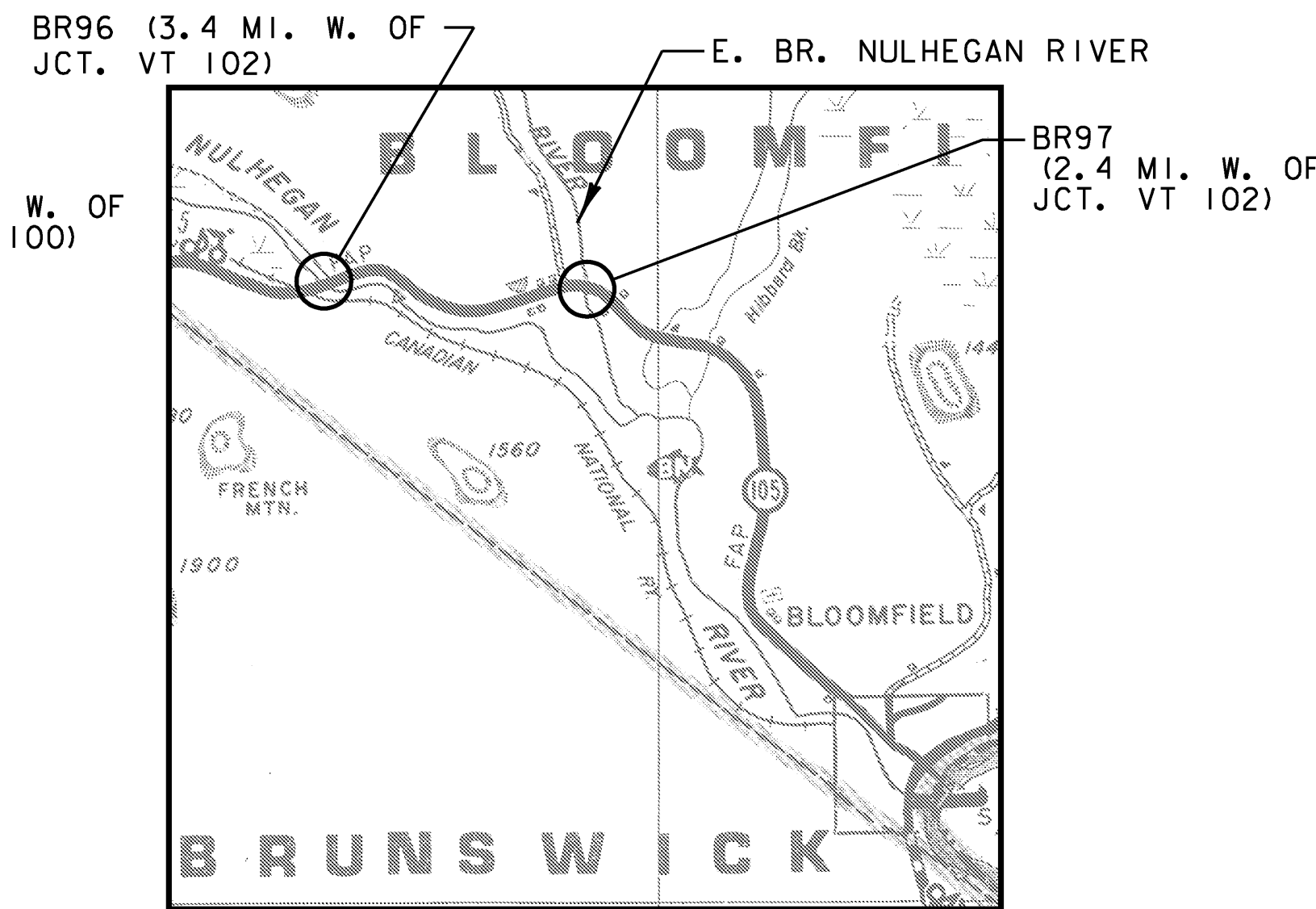
LOCATION MAP
 US 5 - BR174 (MM 1.11)
 NOT TO SCALE



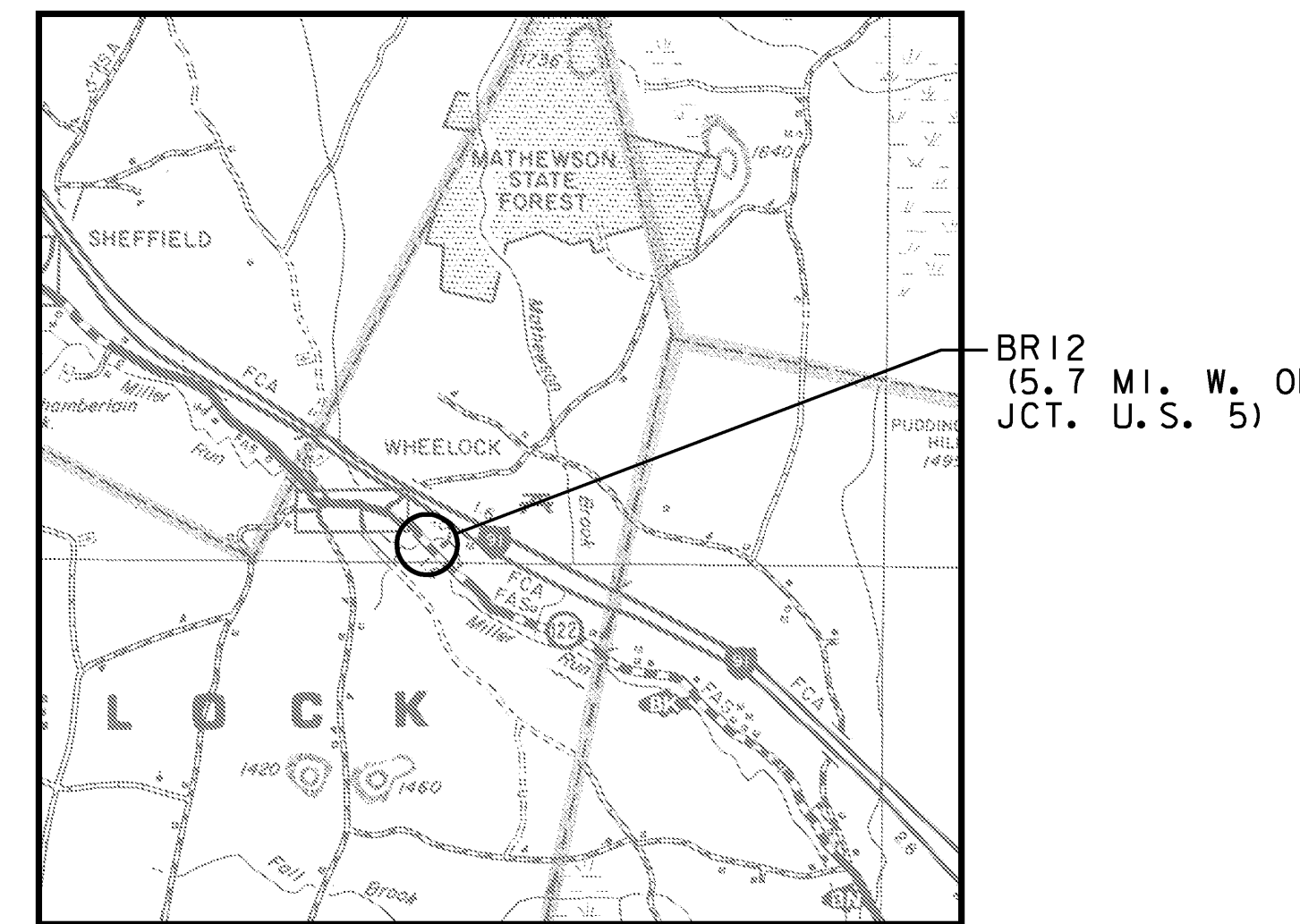
LOCATION MAP
 VT 5A - BRI (MM 0.04)
 NOT TO SCALE



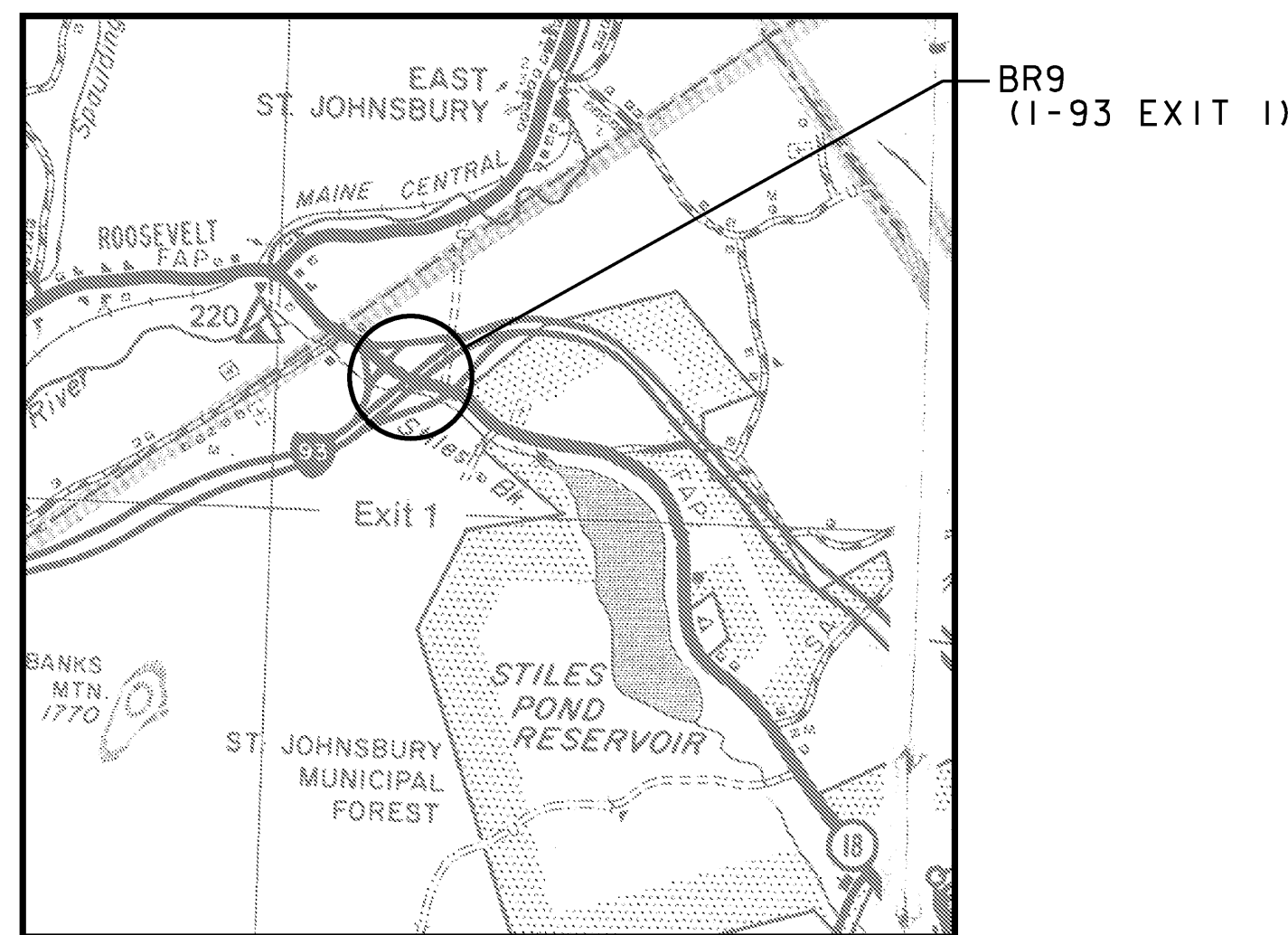
LOCATION MAP
 VT 105 - BR57 (MM 0.17), BR58 (MM 1.02) & BR59 (MM 1.22)
 NOT TO SCALE



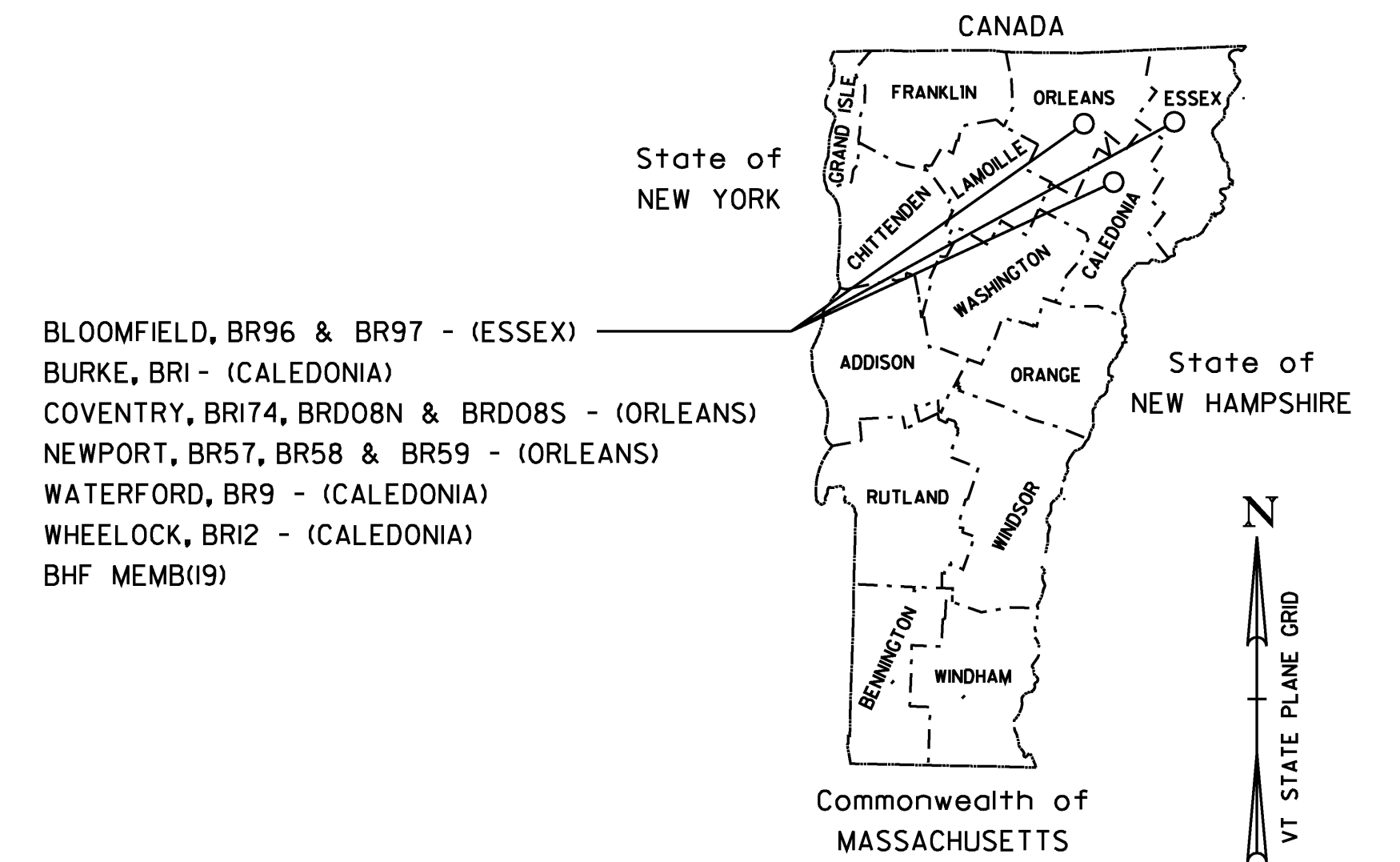
LOCATION MAP
 VT 105 - BR96 (MM 0.75) & BR97 (MM 1.75)
 NOT TO SCALE



LOCATION MAP
 VT 122 - BR12 (MM 0.96)
 NOT TO SCALE



LOCATION MAP
 VT 18 - BR9 (MM 7.38)
 NOT TO SCALE



PROJECT NAME: STATEWIDE - NORTHEAST REGION
 PROJECT NUMBER: BHF MEMB(19)

FILE NAME: 03-Location Maps.dgn
 PROJECT LEADER: R. HEBERT
 DESIGNED BY: J. OLUND
 LOCATION MAPS

PLOT DATE: 8/12/2009
 DRAWN BY: S. MORGAN
 CHECKED BY: J. OLUND
 SHEET 3 OF 80