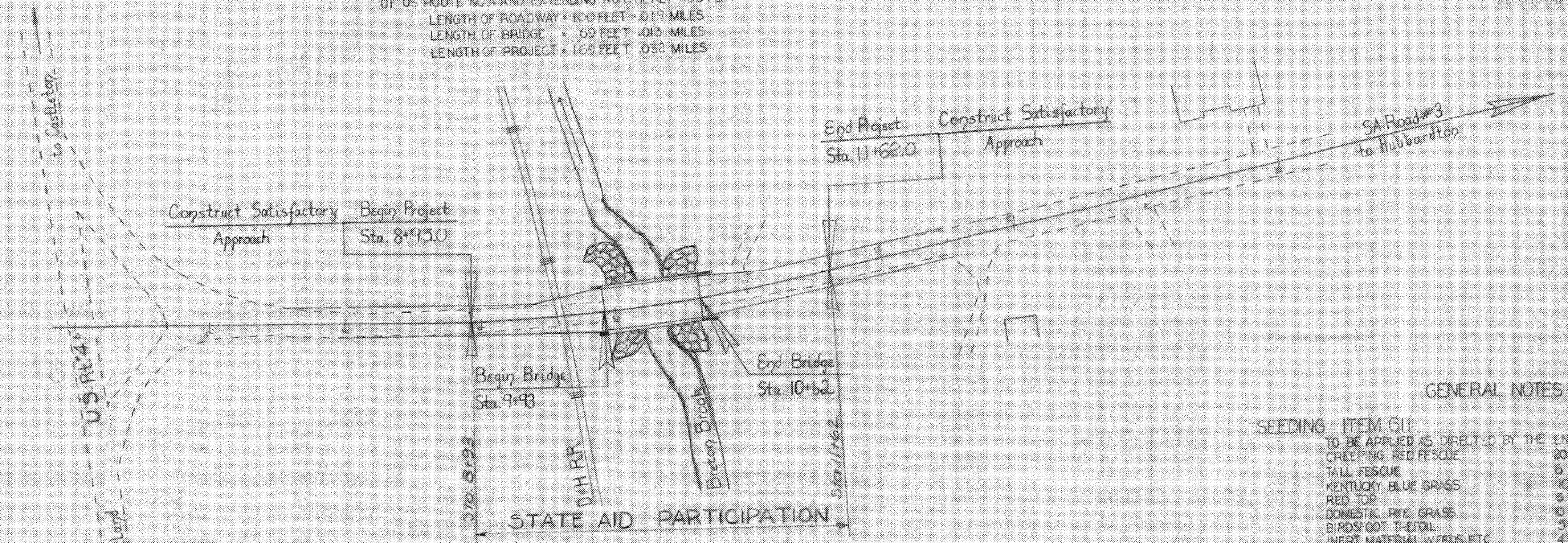
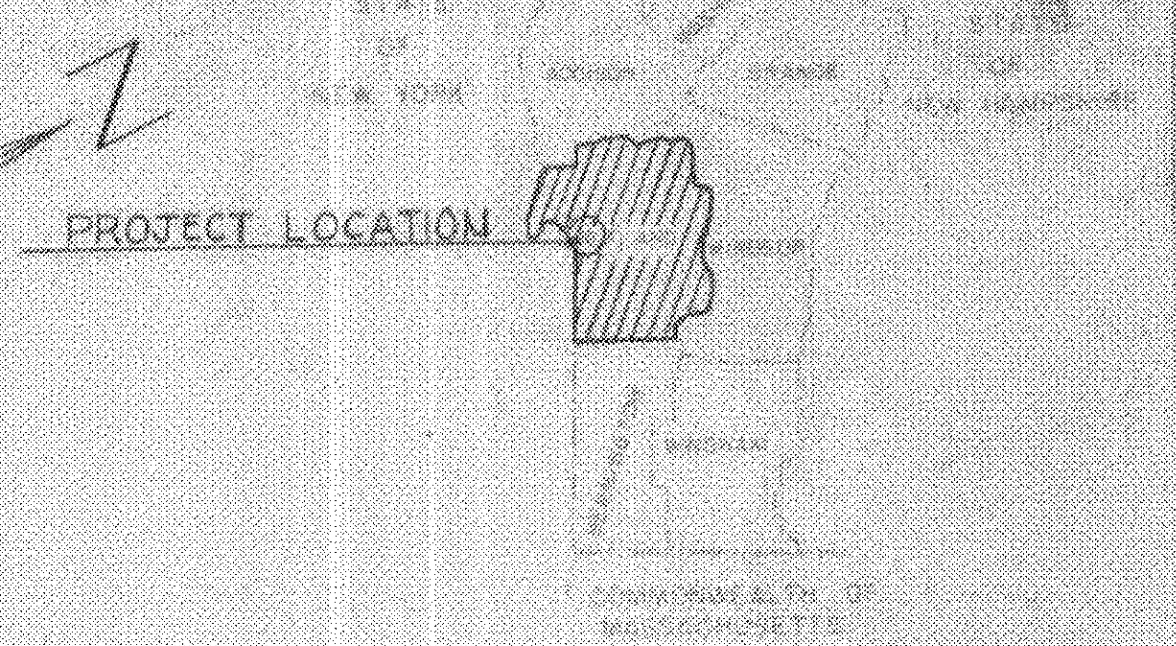


INDEX OF SHEETS

- TITLE SHEET AND TYPICAL CROSS SECTION OF IMPROVEMENT
- BRIDGE QUANTITY AND PARTWORK SHEET
- PLAN SHEET
- PROFILE SHEET
- PLAN SHEET
- PROFILE SHEET
- STANDARD SHEET I-2 (BARRICADES, SIGNS AND LIGHTS)
- STANDARD SHEET G-3 (THREE CABLE GUARD RAIL 4 1/2 STEEL POSTS)
- BRIDGE PLAN AND ELEVATION VIEWS
- FORING LOGS
- FRAMING, RAILING AND CURB PLAN
- ADJUSTMENT NO. 1, PLAN AND ELEVATION
- ADJUSTMENT NO. 2, PLAN AND ELEVATION
- REINFORCING STEEL SCHEDULE
- STANDARD SHEET SCR-30-62
- STANDARD SHEET SCR-D1-62
- STANDARD SHEET SCR-D2-62
- STANDARD SHEET SCR-D1-62
- STANDARD SHEETS SCR-D6 THRU D9-62
- BLANK
- ROADWAY SECTIONS
- CHANNEL SECTIONS
- BLANK

STATE OF VERMONT  
DEPARTMENT OF HIGHWAYS  
**PROPOSED IMPROVEMENT**

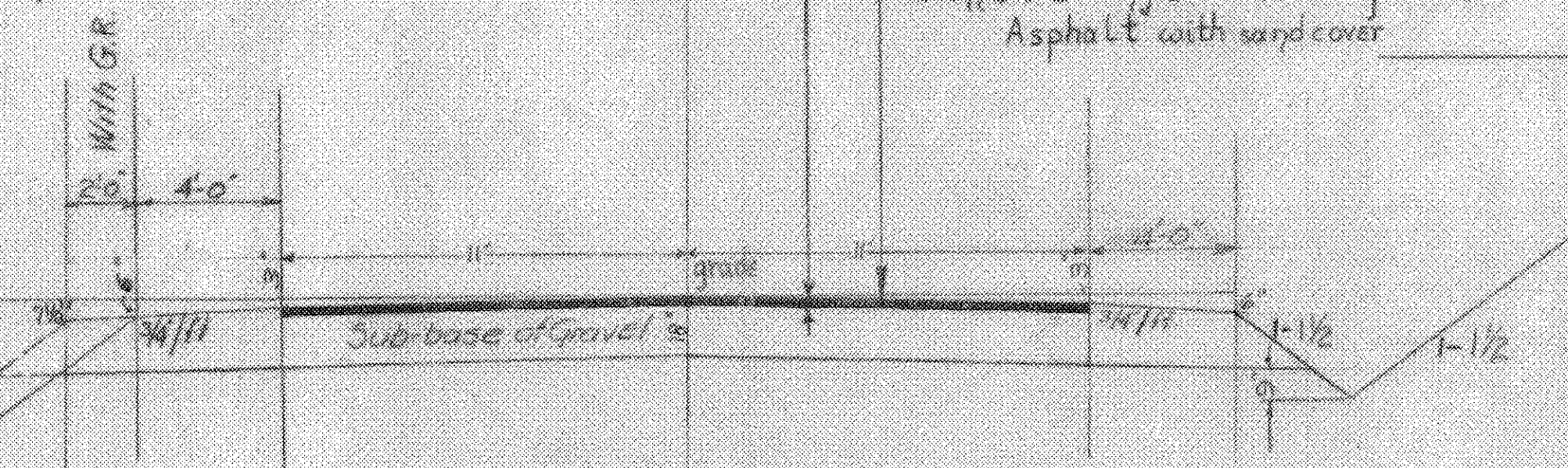
BRIDGE PROJECT  
TOWN OF CASTLETON  
COUNTY OF RUTLAND  
STATE AID ROUTE NO. 3  
CASTLETON-EAST HUBBARDTON ROAD  
BEGINNING AT A POINT APPROXIMATELY 200 FEET NORTHERLY OF US ROUTE NO. 4 AND EXTENDING NORTHERLY 450 FEET  
LENGTH OF ROADWAY - 100 FEET - .019 MILES  
LENGTH OF BRIDGE - 69 FEET - .013 MILES  
LENGTH OF PROJECT - 169 FEET - .032 MILES



1/2" Item 3b-C Bituminous Concrete Pavement (Modified)  
(Special One Course Mix)  
*These items omitted from Contract by Supplemental Agreement 8/19/63*

Item 3b-B Single Tack Coat of Cutback Asphalt with sand cover

FUTURE  
NOT INCLUDED IN CONTRACT



TYPICAL SECTION  
SCALE: 1/4" = 1'-0"

- GENERAL NOTES
- SEEDING ITEM 611  
TO BE APPLIED AS DIRECTED BY THE ENGINEER
- CREEPING RED FESCUE 20 LBS. PER ACRE
  - TALL FESCUE 6 LBS. PER ACRE
  - KENTUCKY BLUE GRASS 10 LBS. PER ACRE
  - RED TOP 3 LBS. PER ACRE
  - DOMESTIC RYE GRASS 10 LBS. PER ACRE
  - BIRDFOOT T-RIFOLI 5 LBS. PER ACRE
  - INERT MATERIAL WEEDS ETC. 4 LBS. PER ACRE
  - TOTAL 60 LBS. PER ACRE
- COMMERCIAL FERTILIZER FOR GRASSES ITEM 615  
FORMULA 10-10-10 TO BE USED WITH SEEDING ITEM 611  
APPLIED AT THE RATE OF 1000 LBS. PER ACRE
- MULCH (MODIFIED) ITEM 622  
TO BE PLACED ON EARTH SLOPES AT THE RATE OF 1 1/2 TONS PER ACRE
- ALLOWABLE TOLERANCES  
SURFACE COURSE = ±1/4"  
18" SUB-BASE = ±1"

CONVEYANCE

COUNTY LINE	1/2"
TOWN LINE	1/4"
FENCE LINE	1/8"
STAKE WALL	1/4"
UNFENCED PROPERTY	1/8"
SHADE SHADE	1/4"
TRAVELERS WAY	1/2"
1 1/2' ROAD	1/2"
STYPING WALL	1/4"
CENTER LINE	1/8"
SURVEY LINE	1/8"
MARKET	1/4"
DRIVE WALK	1/4"
TRILLEY PALE	1/4"
POWER LINES	1/4"
15' TELEPHONE POLE	1/4"
WELL	1/4"
WATER	1/4"

PROJECT CASTLETON  
SHEET SA 26/1963  
TYPE W/Bm Composite (69'-0' span)

CONTRACTOR Castle & Merry, Inc.  
LOCATION Vt. 915 Conceptor  
Do SA Road 3 200' north of section with U.S. Route 4. P.H. 1  
Elev 93.0

APPROVED BY: <i>R.N. Lewis</i> DATE: 8/13/63	APPROVED BY: <i>Lowry</i> DATE: 8/13/63	APPROVED BY: <i>J.A. Dunbar</i> DATE: 8/12/63	APPROVED BY: <i>A.P. Self</i> DATE: August 12, 1963	PROJECT: S.A. NO. 26, 1963
---	--	--	--	----------------------------

FAIR HAVEN - RUTLAND  
BHF MEMB(2)  
SHEET 36 OF 45  
BRIDGE 1  
FOR REFERENCE ONLY