


INDEX OF SHEETS

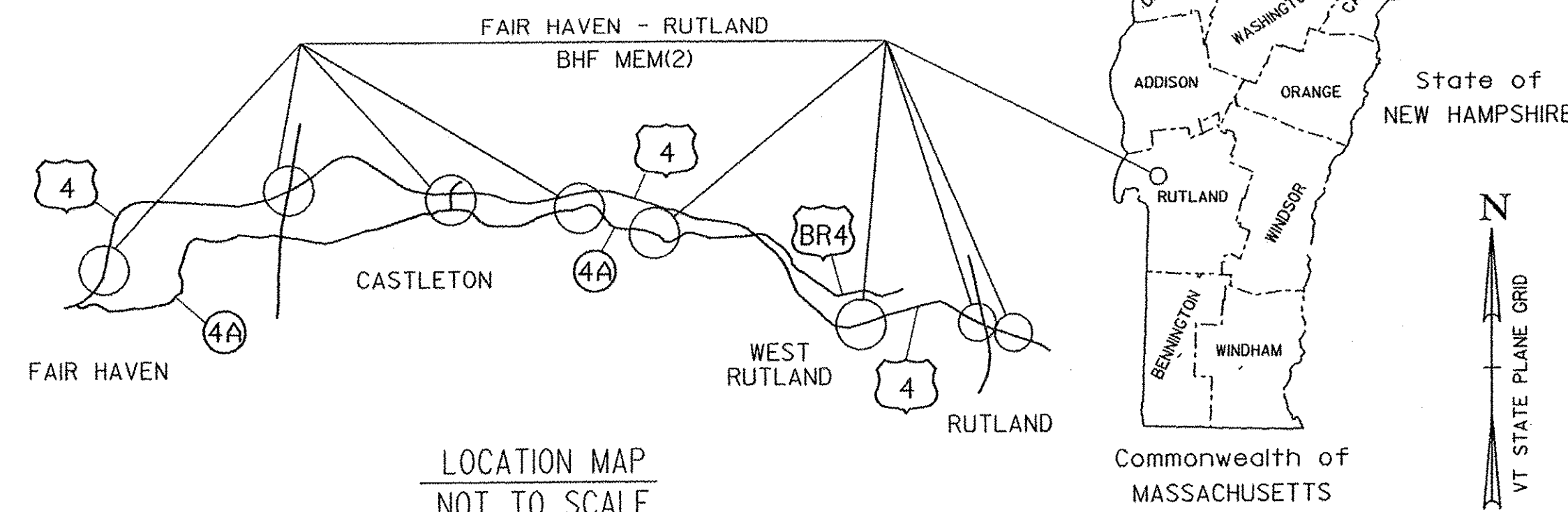
- 1. TITLE SHEET
- 2. INDEX OF SHEETS AND GENERAL NOTES

STATE OF VERMONT AGENCY OF TRANSPORTATION



PROPOSED IMPROVEMENT BRIDGE PROJECT

TOWNS OF FAIR HAVEN, CASTLETON, WEST RUTLAND AND RUTLAND COUNTY OF RUTLAND PROJECT BHF MEMB(2)



ROUTE NO.: US 4, VT 4A AND VT 915 SPUR (CASTLETON STATE HWY)

PROJECT DESCRIPTION: THIS PROJECT INVOLVES REMOVING AND REPLACING THE SHEET MEMBRANE WATERPROOFING AND BITUMINOUS CONCRETE PAVEMENT ON THE BRIDGE AND ITS APPROACHES ALONG WITH MINOR ASSOCIATED RELATED WORK.

BRIDGE NO.: 3 E&W, 10 E&W, 16 E&W, 19 E&W, 20 E&W ON US 4
11 AND 12 ON VT 4A
1 ON VT 915 SPUR

LENGTH OF STRUCTURES:

BR 3E	243.34'	BR 3W	243.34'
BR 10E	233.46'	BR 10W	233.46'
BR 16E	165.50'	BR 16W	165.50'
BR 19E	207.04'	BR 19W	247.04'
BR 20E	364.50'	BR 20W	364.50'
BR 11	62.45'	BR 12	46.19'
BR 1	69.00'		

PROJECT LOCATION: BR 3 E&W OVER CASTLETON RIVER (US 4 - MM 0.7)
BR 10 E&W OVER VT 30 (US 4 - MM 5.4)
BR 16 E&W OVER BUS 4 (US 4 - MM 14.9)
BR 19 E&W OVER DORR DRIVE (US 4 - MM 17.6)
BR 20 E&W OVER OTTER CREEK (US 4 - MM 17.8)
BR 11 OVER CASTLETON RIVER (VT 4A - MM 5.7)
BR 12 OVER CASTLETON RIVER (VT 4A - MM 6.9)
BR 1 OVER BRITAIN BROOK (VT 915 SPUR - MM 0.1)

TOTAL LENGTH OF STRUCTURES: 2645.32'

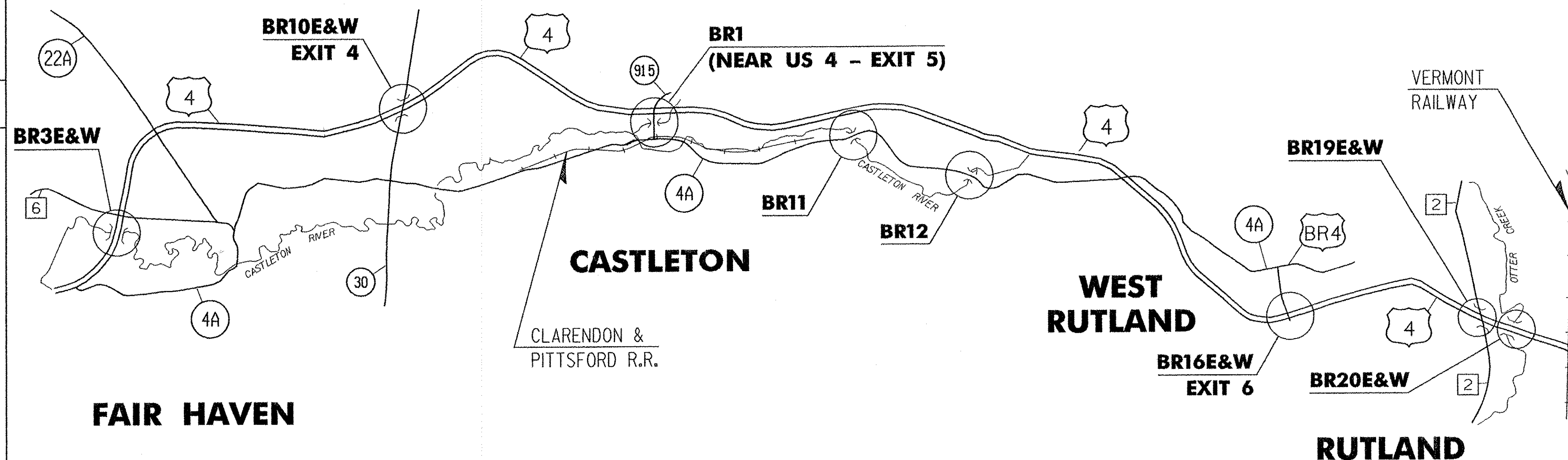
RECORD PLANS	
CONTRACTOR:	F.W. WHITCOMB CONSTRUCTION CORP. - WALPOLE, NH
RESIDENT ENGINEER:	TIM POCKETTE
CONSTRUCTION BEGAN:	APRIL 13, 2009
CONSTRUCTION COMPLETE:	AUGUST 13, 2009
RECORD PLANS BY:	TIM POCKETTE & AMOS KEMPTON
I HEREBY CERTIFY THAT ALL THE CONSTRUCTION REQUIRED BY THIS SET OF DRAWINGS HAS BEEN ACCOMPLISHED AS INDICATED HEREIN.	
BY:	RESIDENT ENGINEER
DATE:	September 7, 2011
NOTE: Any further information concerning final quantities, amounts or other details relative to this project may be found at Central Files in the electronic archives.	

SURVEYED BY : N/A
SURVEYED DATE : N/A

DATUM
VERTICAL N/A
HORIZONTAL N/A

CONVENTIONAL SYMBOLS

COUNTY LINE	
TOWN LINE	
LIMITS OF ACCESS	
POINT OF ACCESS	
FENCE LINE	
STONE WALL	
TRAVELED WAY	
GUARD RAIL	
RAILROAD	
SURVEY LINE	
CULVERT	
POWER POLE	
TELEPHONE POLE	
TREES	
CONTROL OF ACCESS	
PROPERTY LINE	
R.O.W. TAKING LINE	
SLOPE RIGHTS	
TOP OF CUT	
TOE OF SLOPE	



Stantec

Stantec Consulting Services Inc.
55 Green Mountain Drive
South Burlington VT U.S.A.
05403
Tel. 802.864.0223
Fax. 802.864.0165
www.stantec.com

THESE PLANS ARE SUBJECT TO SUCH ENGINEERING CHANGES AS MAY BE REQUIRED BY THE FEDERAL HIGHWAY ADMINISTRATION OR THE DIRECTOR OF PROGRAM DEVELOPMENT.

CONSTRUCTION IS TO BE CARRIED ON IN ACCORDANCE WITH THESE PLANS AND THE STANDARD SPECIFICATIONS FOR CONSTRUCTION DATED 2006, AS APPROVED BY THE FEDERAL HIGHWAY ADMINISTRATION ON JUNE 15, 2006 FOR USE ON THIS PROJECT, INCLUDING ALL SUBSEQUENT REVISIONS AND SUCH REVISED SPECIFICATIONS AND SPECIAL PROVISIONS AS ARE INCORPORATED IN THESE PLANS.

DIRECTOR OF PROGRAM DEVELOPMENT	
APPROVED:	DATE: 8-7-08
PROJECT MANAGER : SHERWARD FARNSWORTH	
PROJECT NAME : FAIR HAVEN - RUTLAND	
PROJECT NUMBER : BHF MEMB(2)	
SHEET 1 OF 45 SHEETS	