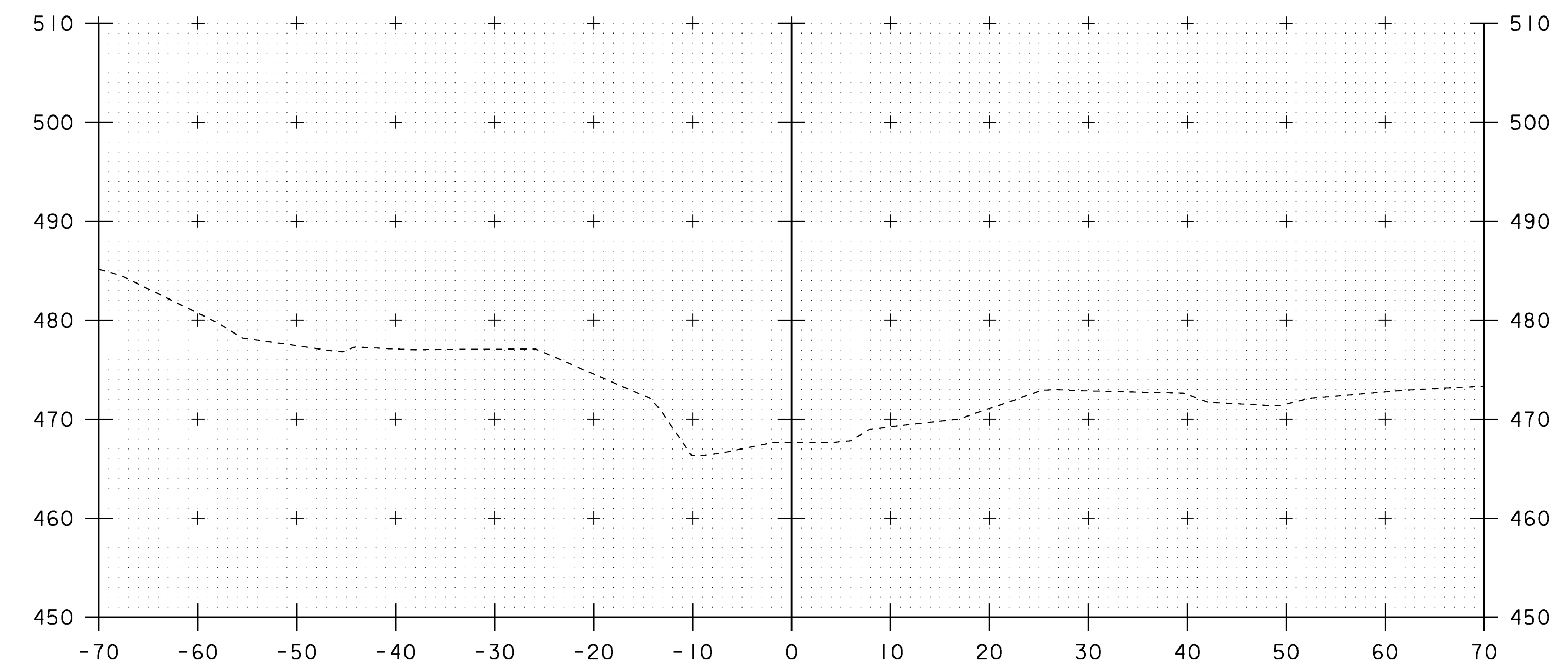
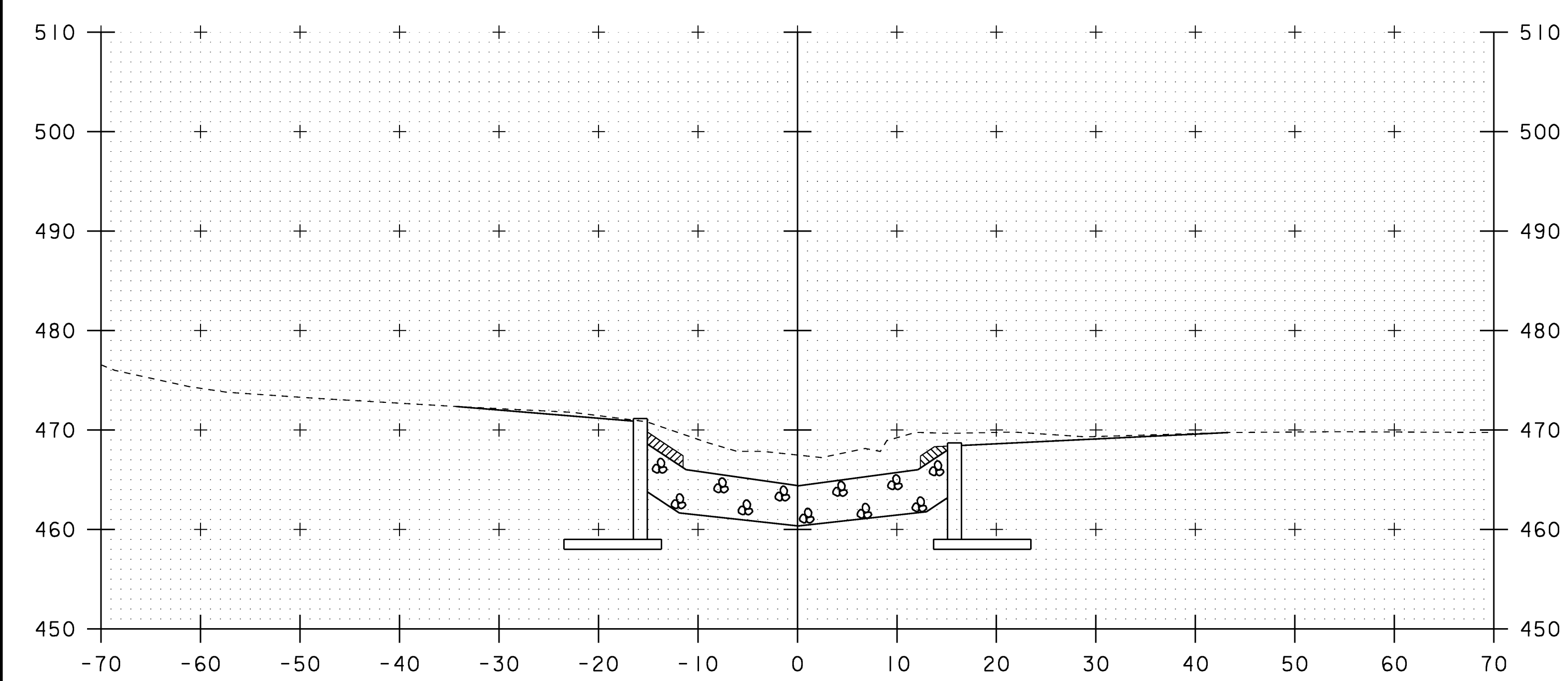


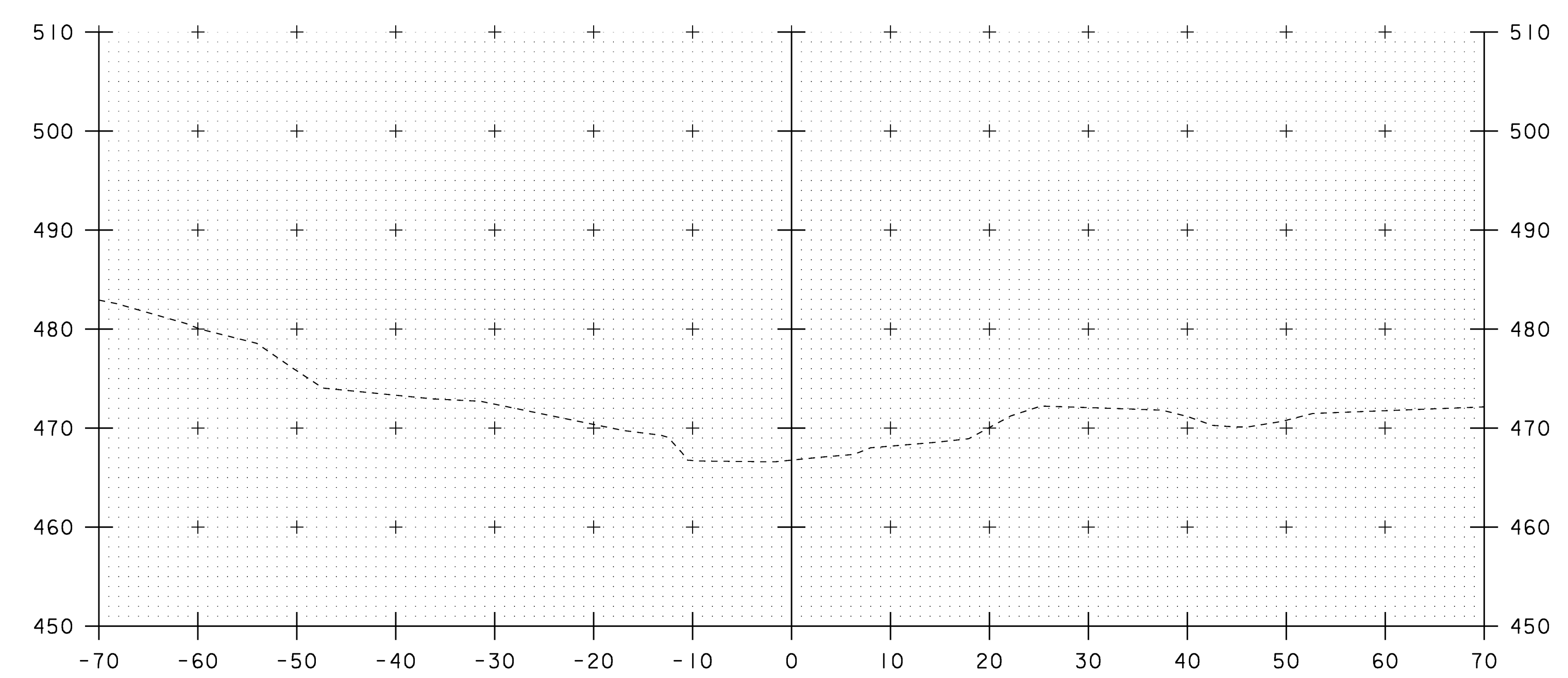
12+25



12+75



12+00



12+50

STA 11+91.50 LT/RT BEGIN STONE FILL, TYPE IV  
 BEGIN GRUBBING MATERIAL  
 BEGIN UNCLASSIFIED CHANNEL EXCAVATION  
 BEGIN GEOTEXTILE UNDER STONE FILL

STA 12+13.00 RT END STONE FILL, TYPE IV  
 END GRUBBING MATERIAL  
 END UNCLASSIFIED CHANNEL EXCAVATION  
 END GEOTEXTILE UNDER STONE FILL

STA 12+20.00 LT END STONE FILLM TYPE IV  
 END GRUBBING MATERIAL  
 END UNCLASSIFIED CHANNEL EXCAVATION  
 END GEOTEXTILE UNDER STONE FILL

SCALE 1" = 10'-0"  
 10 0 10  
 STA. 12+00 TO STA. 12+75

PROJECT NAME: ROCKINGHAM	PROJECT NUMBER: NH CULV(15)
DESIGN FILE NAME: M:\Projects\08b064\Structures\08b064xsl.dgn	PLOT DATE: 16-APR-2009
IPARM FILE NAME: s08b064cx3.l	DRAWN BY: M.FESSEL
SQUAD LEADER: K.M.HIGGINS	CHECKED BY: J.SALVATORI
DESIGNED BY: J.SALVATORI	SHEET 27 OF 27
CHANNEL SECTION - SHEET 3	