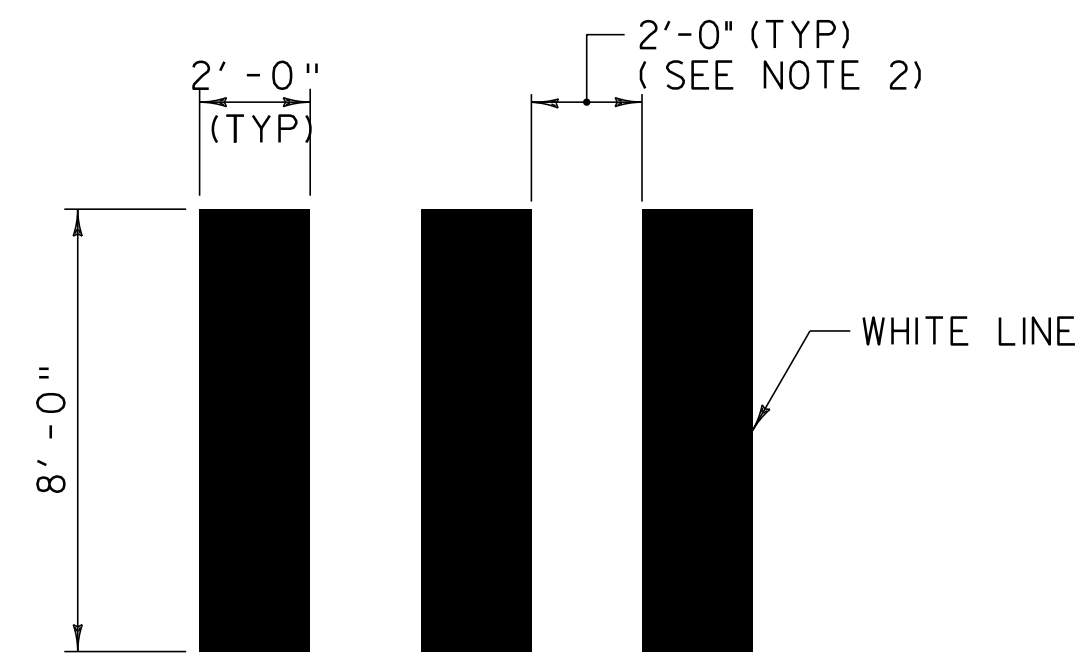


COLD PLANE DETAIL AT CEMENT CONCRETE PAVEMENT

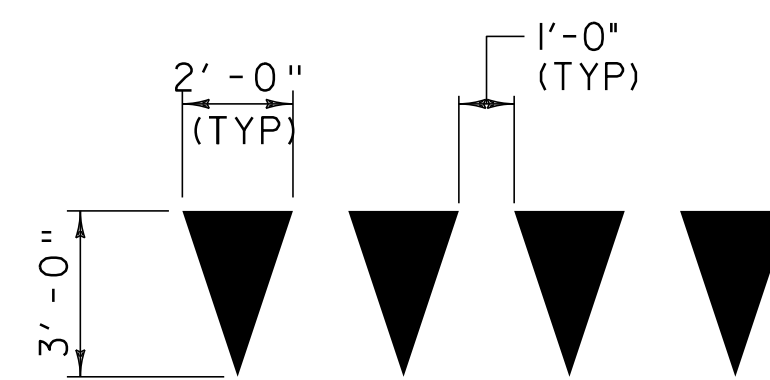
BURLINGTON CITY NH 2726(I)S & BURLINGTON CITY STP 2727(I)S
 U.S. ROUTE 7, STA. 11+51.00
 WINOOSKI STP 2617(I)S
 U.S. ROUTE 7, STA. 2+36.07



DETAIL OF CROSSWALK MARKINGS

NOTES:

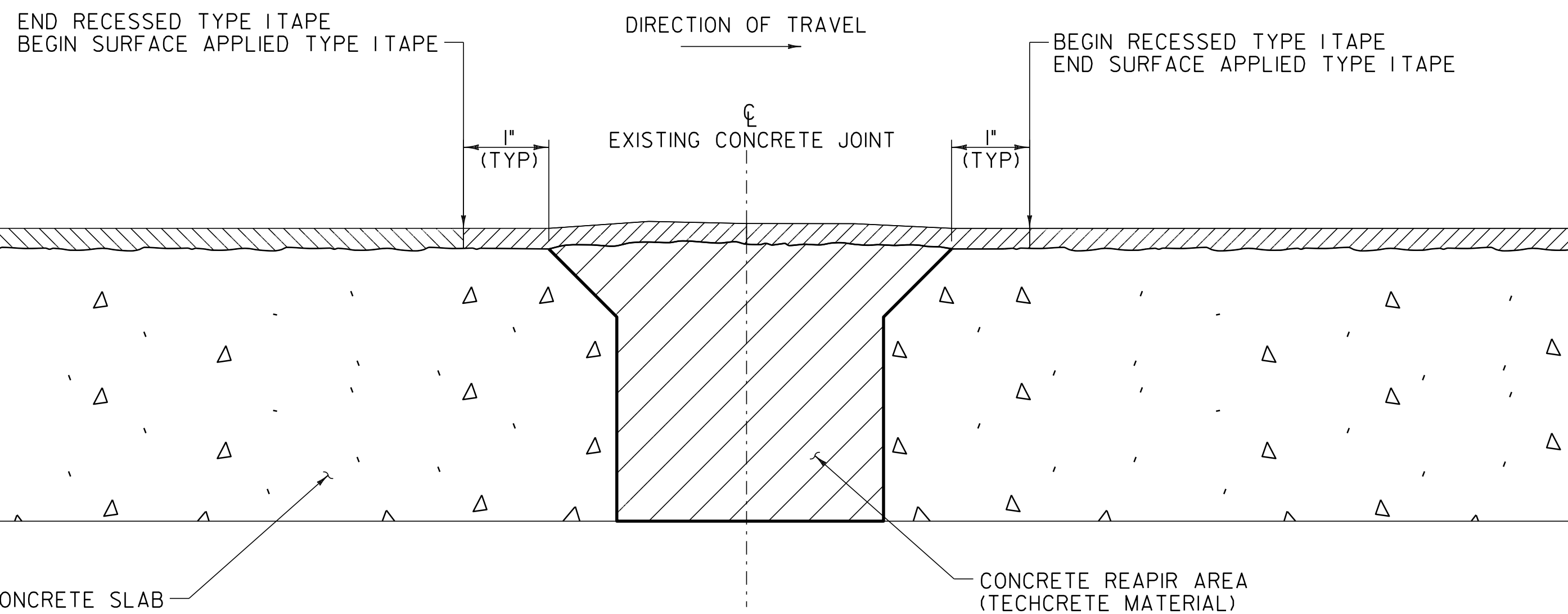
1. THE PER FOOT COST OF INSTALLED CROSSWALK, SHALL BE PAID AS ITEM 646.507 DURABLE CROSSWALK MARKING, RECESSED TYPE ITAPE AND ITEM 646.702 TEMPORARY CROSSWALK MARKING, PAINT.
2. ADJUST SPACING (12\"/>



YIELD LINE DETAILS

NOTE:

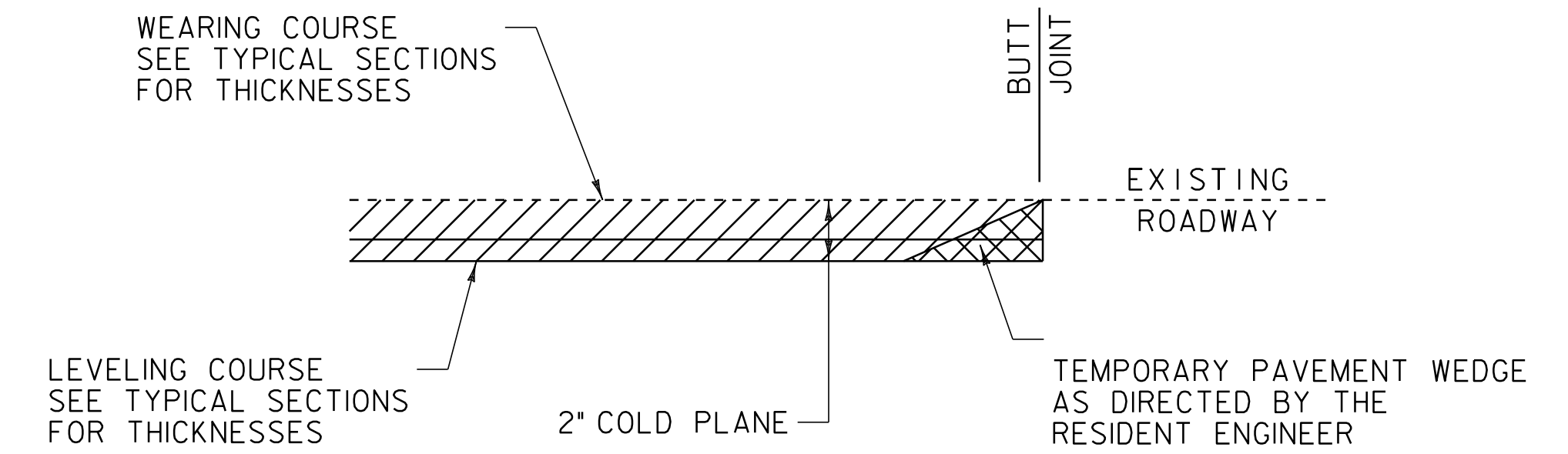
1. EACH TRIANGLE SHALL BE PAID AS ONE EACH ITEM 646.491 DURABLE LETTER OR SYMBOL, TYPE ITAPE 646.692 TEMPORARY LETTER OR SYMBOL, PAINT.



PAVEMENT MARKING DETAIL OVER CONCRETE REPAIRED JOINTS

NOTE:

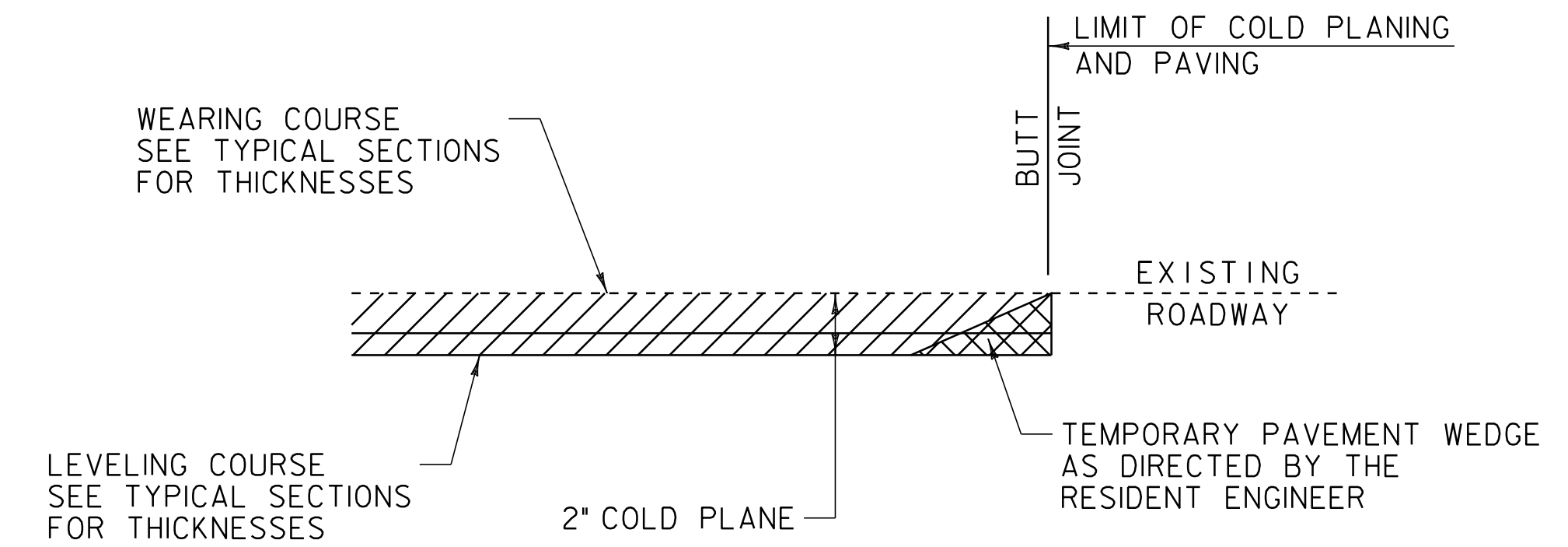
1. ALL GRINDING ASSOCIATED WITH THE RECESSING OF PAVEMENT MARKINGS SHALL BE COMPLETED BEFORE REPAIR OF CONCRETE JOINTS. ONCE ALL JOINT REPAIR HAS BEEN COMPLETED, THE PAVEMENT MARKINGS SHALL BE LAID IN THE RECESSED PORTION, AND OVER THE JOINT REPAIR MATERIAL. ALL WORK ASSOCIATED WITH THESE PAVEMENT MARKINGS SHALL BE PAID UNDER APPROPRIATE PAVMENT MARKING ITEM.



APPROACH AREA DETAIL

BURLINGTON CITY NH 2726(I)S & BURLINGTON CITY STP 2727(I)S
 U.S. ROUTE 7, BEGIN APPROACH
 U.S. ROUTE 7, STA 23+75.00 - END PROJECT

WINOOSKI STP 2617(I)S
 VT ROUTE 15, STA 12+01.05
 VT ROUTE 15, STA 39+99.00



SIDE ROAD APPROACH AREA DETAIL

BURLINGTON CITY NH 2726(I)S & BURLINGTON CITY STP 2727(I)S
 SWIFT STREET

WINOOSKI STP 2617(I)S
 SEE LAYOUT SHEETS FOR LOCATIONS OF ALL SIDE ROADS

NOT TO SCALE

COMPOSITE MISCELLANEOUS DETAILS SHEET	PROJECT NAME: BURLINGTON CITY/BURLINGTON CITY WINOOSKI	
	PROJECT NUMBER: NH 2726(I)S & STP 2727(I)S STP 2617(I)S	
	FILE NAME: 07D220.dgn	PLOT DATE: 31-OCT-2011 16:43
	PROJECT LEADER: DOMEY	DRAWN BY: PVMT MGMT
DESIGNED BY: PVMT MGMT	CHECKED BY: PVMT MGMT	
IPARM FILE: 07D220_05.1		SHEET 5 OF 88