

INDEX OF SHEETS

1. TITLE SHEET
2. TYPICAL SECTION
3. QUANTITY SHEET
4. -5. PAVEMENT MARKING LAYOUTS
6. ASPHALTIC PLUG JOINT DETAIL SHEET
7. TEMPORARY CONSTRUCTION SIGNING

VAOT STANDARDS

E-100	CONSTRUCTION APPROACH SIGNS	01/02/04
E-101	CONSTRUCTION SIGN DETAILS	05/30/03
E-102	CONSTRUCTION SIGN DETAILS	06/30/03
E-102A	CONSTRUCTION SIGN DETAILS	05/01/04
E-106	TRAFFIC CONTROL - MISCELLANEOUS DETAILS	03/01/04
E-107A	BREAKAWAY BARRICADE DETAILS	08/08/95
E-191	PAVEMENT MARKING DETAILS	02/01/99

RECORD PLANS


CONTRACTOR: PIKE INDUSTRIES, INC. - BERLIN, VT  
 RESIDENT ENGINEER: DOUG BUMPS  
 CONSTRUCTION BEGAN: JULY 29, 2008  
 CONSTRUCTION COMPLETE: OCTOBER 18, 2008  
 RECORD PLANS BY: DOUG BUMPS

I HEREBY CERTIFY THAT ALL THE CONSTRUCTION REQUIRED BY THIS SET OF DRAWINGS HAS BEEN ACCOMPLISHED AS INDICATED HEREIN.

BY Doug Bumps RESIDENT ENGINEER  
 DATE 4/24/09

NOTE: Any further information concerning final quantities, amounts or other details relative to this project may be found at Central Files in the electronic archives.

STATE OF VERMONT  
 AGENCY OF TRANSPORTATION

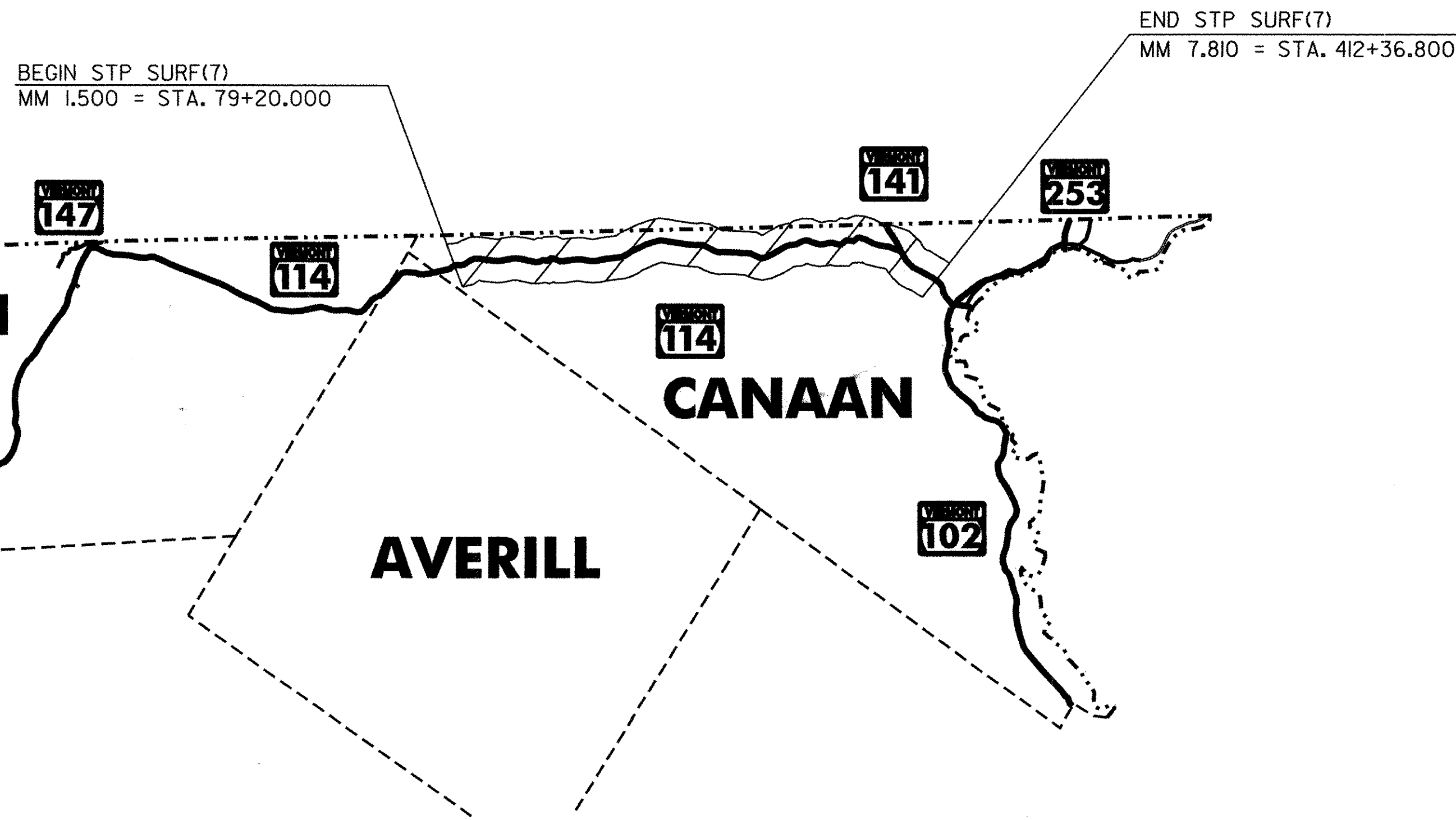

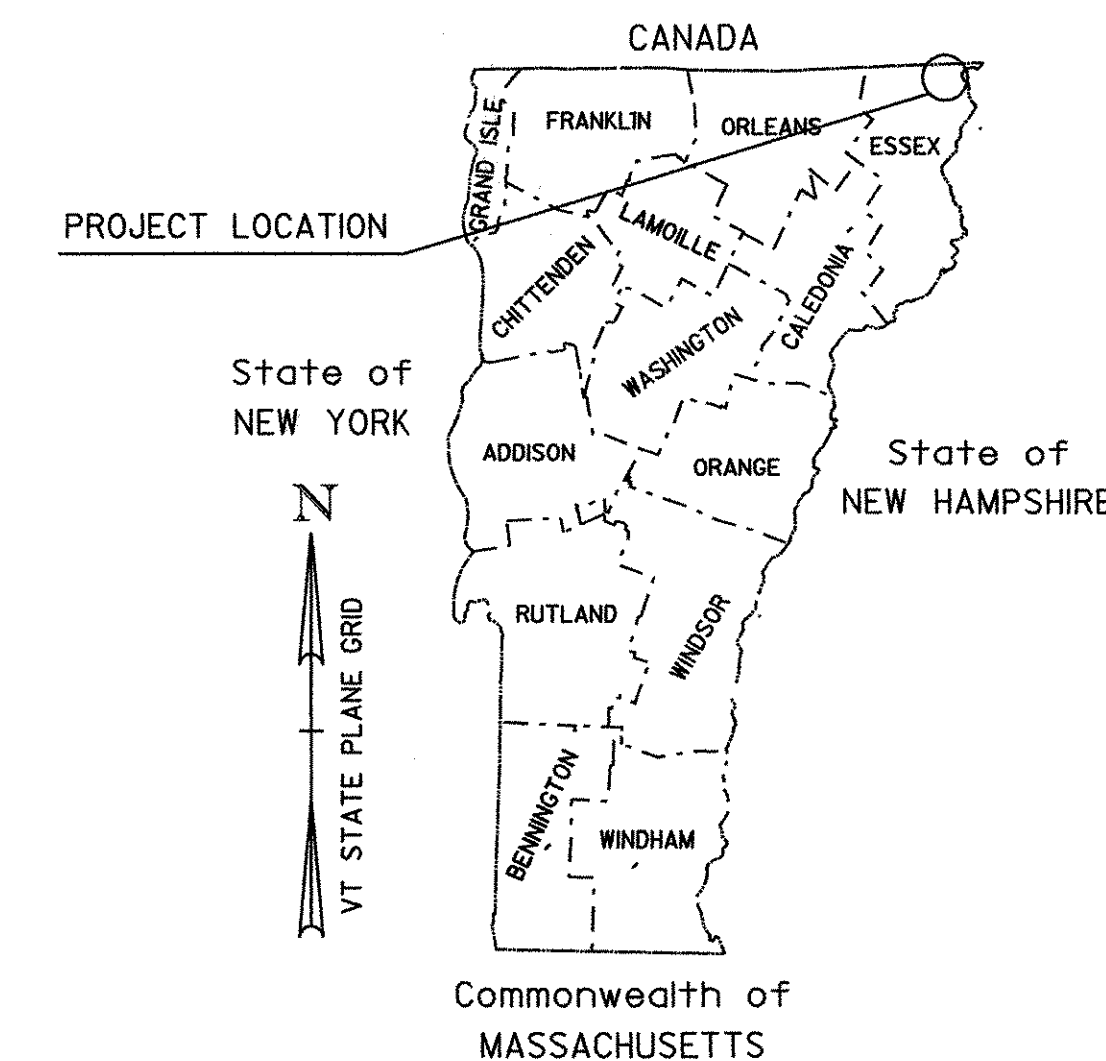


PROPOSED IMPROVEMENT  
**TOWN OF CANAAN**  
**COUNTY OF ESSEX**  
**VT ROUTE 114**

BEGINNING AT MM 1.500 ON VT ROUTE 114 IN THE TOWN OF CANAAN  
 AND EXTENDING 6.310 MILES NORTH TO MM 7.810 TOWARDS THE VT/NH BORDER

LENGTH OF PROJECT 6.310 MILES  
 LENGTH OF ROADWAY 6.310 MILES

WORK TO BE PERFORMED UNDER THIS PROJECT INCLUDES THE CONSTRUCTION OF A PREVENTATIVE MAINTENANCE TREATMENT SITE ON THE EXISTING TYPICAL.



TRAFFIC DATA

HIGHWAY SECTION	AADT	
	2008	2018
BEGIN PROJECT TO WALLACE POND	710	800
WALLACE POND TO VT 141	980	1100
VT 141 TO VT 102/VT 253	1600	1800
VT 102/VT 253 TO NH STATE LINE	2900	3200

CONVENTIONAL SIGNS

COUNTY LINE	----
TOWN LINE	- - - -
LIMITS OF ACCESS	○—○—○—○
POINT OF ACCESS	X
FENCE LINE	—x—x—
STONE WALL	○○○○○○○○
TRAVELED WAY	----
GUARD RAIL	○—○—○—○
RAILROAD	+
SURVEY LINE	+
CULVERT	—+—+—
POWER POLE	⊕
TELEPHONE POLE	⊕
TREES	⊙
CONTROL OF ACCESS	///
PROPERTY LINE	----
R.O.W. TAKING LINE	----
SLOPE RIGHTS	SR
TOP OF CUT	△
TOE OF SLOPE	○

DATUM

VERTICAL	N/A
HORIZONTAL	N/A

**BUILT AS DESIGNED**

THESE PLANS ARE SUBJECT TO SUCH ENGINEERING CHANGES AS MAY BE REQUIRED BY THE FEDERAL HIGHWAY ADMINISTRATION OR THE DIRECTOR OF PROGRAM DEVELOPMENT. CONSTRUCTION IS TO BE CARRIED ON IN ACCORDANCE WITH THESE PLANS AND THE STANDARD SPECIFICATIONS FOR CONSTRUCTION DATED 2006, AS APPROVED BY THE FEDERAL HIGHWAY ADMINISTRATION ON JANUARY 15, 2006 FOR USE ON THIS PROJECT, INCLUDING ALL SUBSEQUENT REVISIONS AND SUCH REVISED SPECIFICATIONS AND SPECIAL PROVISIONS AS ARE INCORPORATED IN THESE PLANS.

APPROVED _____ DATE _____	DIRECTOR OF PROGRAM DEVELOPMENT
PROJECT MANAGER: DOMEY	
PROJECT	CANAAN STP SURF(7)
SHEET 1 OF 7 SHEETS	