

























TRAFFIC SIGN REMOVAL SHEET 2

MILEMARKER, STATION, OR SIGN NUMBER	SIGN LEGEND	ITEM 675.50	REMARKS	MILEMARKER, STATION, OR SIGN NUMBER	SIGN LEGEND	ITEM 675.50	REMARKS	MILEMARKER, STATION, OR SIGN NUMBER	SIGN LEGEND	ITEM 675.50	REMARKS
NORTON: 112+99.2, RT		I	SIGN ID CODE W1-5L	NORTON: 173+18.4, LT		I	SIGN ID CODE W1-5L	NORTON: 238+65.6, RT		I	SIGN ID CODE W1-6
		I	SIGN ID CODE W13-1			I	SIGN ID CODE W13-1				
								247+63.2, RT		I	SIGN ID CODE W3-5
125+66.4, LT		I	SIGN ID CODE W11-3	175+29.6, LT		I	SIGN ID CODE W10-3R				
								249+74.4, RT		I	SIGN ID CODE VD-18
128+99.0, LT		I	SIGN ID CODE VD-701	194+56.8, LT		I	SIGN ID CODE VD-701				
								251+44.0, RT		I	SIGN ID CODE R2-1
128+99.0, RT		I	SIGN ID CODE VD-701	194+56.8, RT		I	SIGN ID CODE VD-701				
								251+44.0, LT		I	SIGN ID CODE VR-114
162+09.6, RT		I	SIGN ID CODE W10-3L	212+04.5, LT		I	SIGN ID CODE VD-701				
								264+00.0, LT		I	SIGN ID CODE W12-2
169+43.5, LT		I	SIGN ID CODE VD-701	212+04.5, RT		I	SIGN ID CODE VD-701			I	SIGN ID CODE W16-3
169+43.5, RT		I	SIGN ID CODE VD-701	220+17.6, RT		I	SIGN ID CODE VW-060		COLUMN TOTAL	7	
									COLUMN 1 TOTAL	8	
				224+08.3, LT		I	SIGN ID CODE VW-060		COLUMN 2 TOTAL	9	
COLUMN 1 TOTAL		EA. 8		COLUMN 2 TOTAL		EA. 9		SHEET 2 TOTAL		EA. 24	

TRAFFIC SIGN REMOVAL SHEET #2	PROJECT NAME: WARREN GORE - NORTON
	PROJECT NUMBER: STP 2725(0)S
	FILE NAME: p07c218.dgn
	PLOT DATE: 31-OCT-2011 11:55
PROJECT LEADER: D.E.G.	DRAWN BY: C.A.K.
DESIGNED BY: M.J.L.	CHECKED BY: D.W.E.
IPARM FILE: p07c218+sr2.i	SHEET 104 OF 107