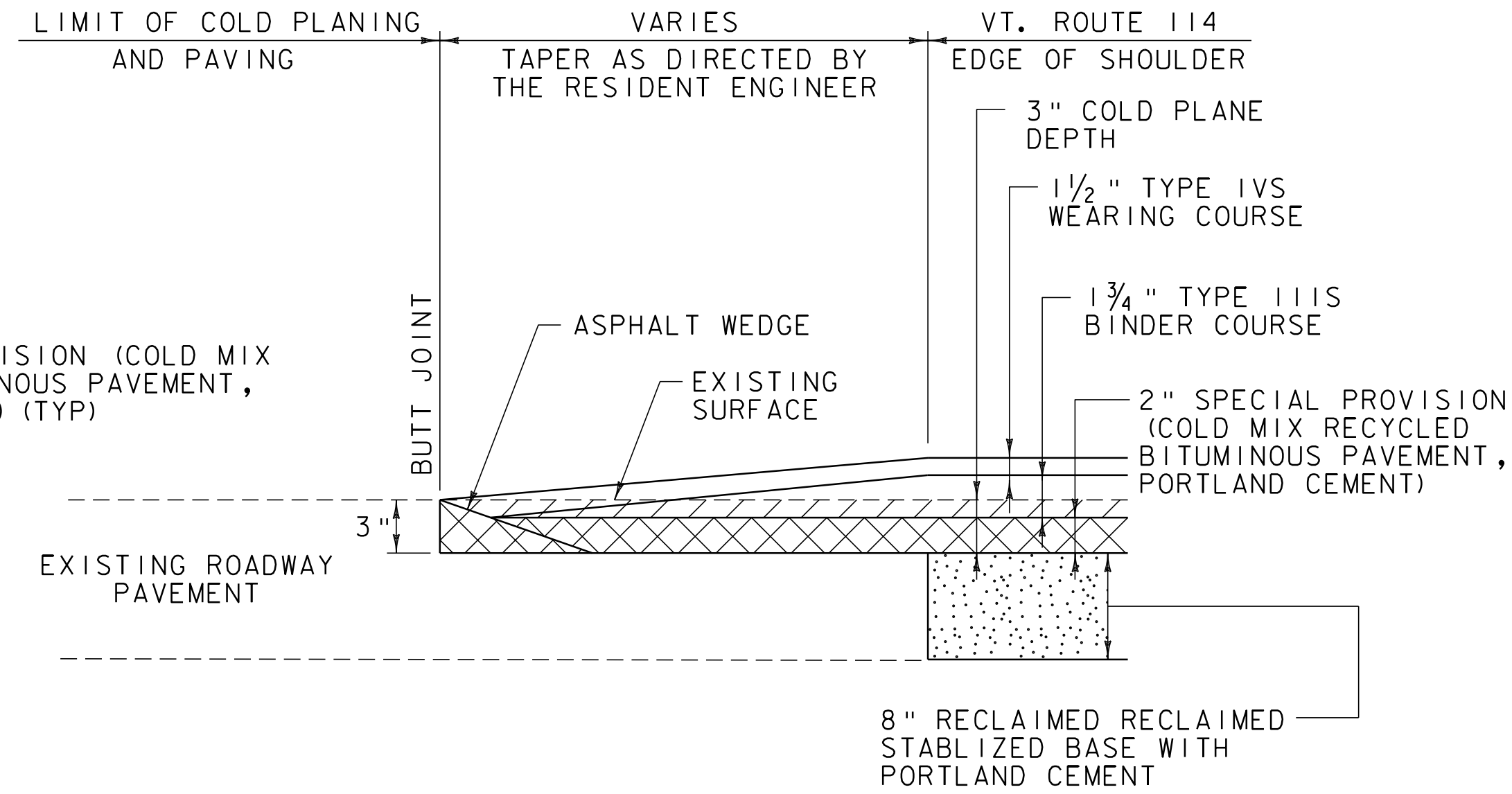


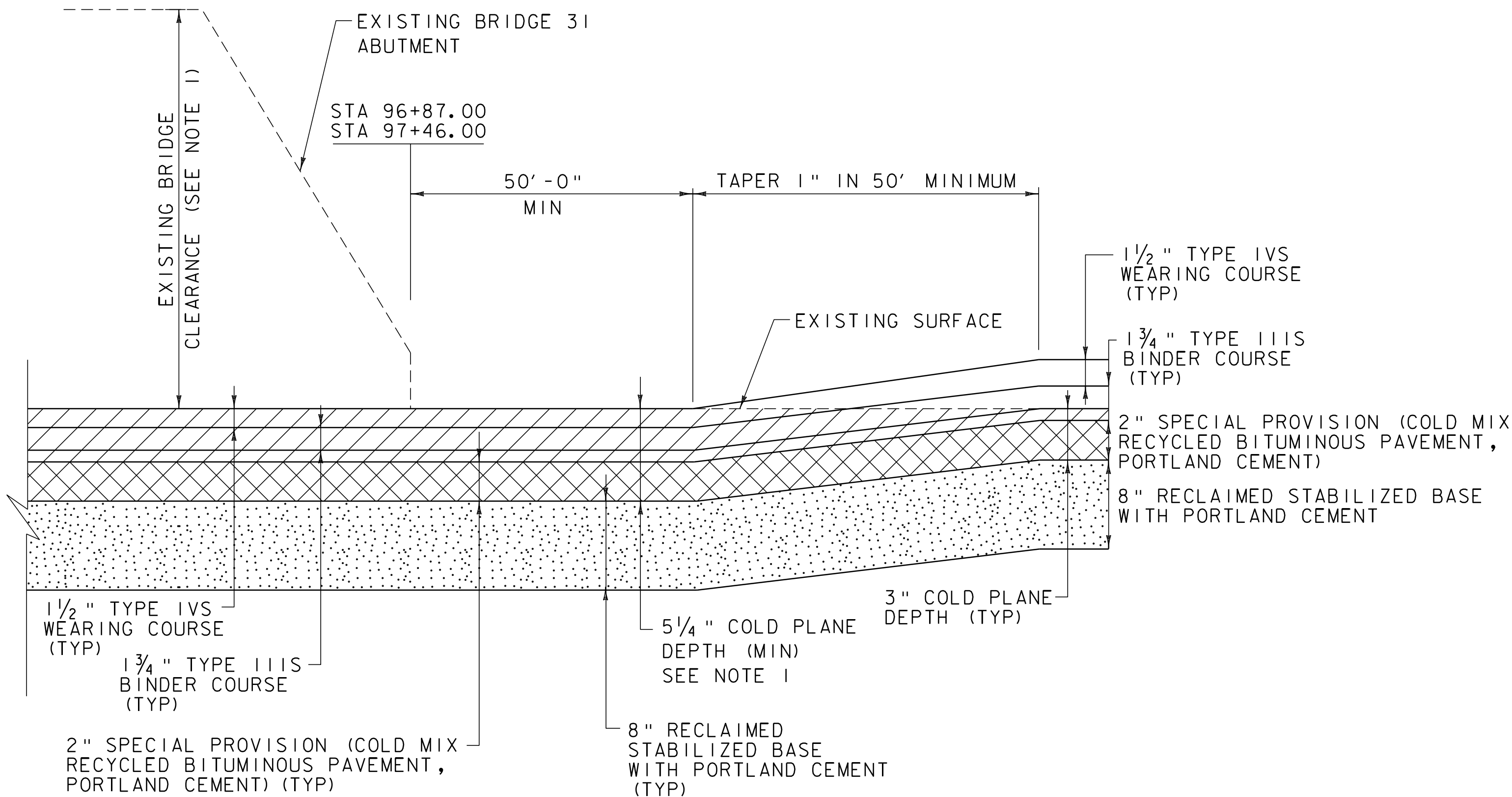
BRIDGE TRANSITION AREA DETAIL

BR 27 VT. ROUTE 114 BRIGHTON STA 301+78.00 TO STA 302+06.00
 BR 28 VT. ROUTE 114 BRIGHTON STA 359+29.50 TO STA 359+61.50
 BR 29 VT. ROUTE 114 BRIGHTON STA 374+69.00 TO STA 374+77.00



RECLAIMED APPROACH AREA DETAIL

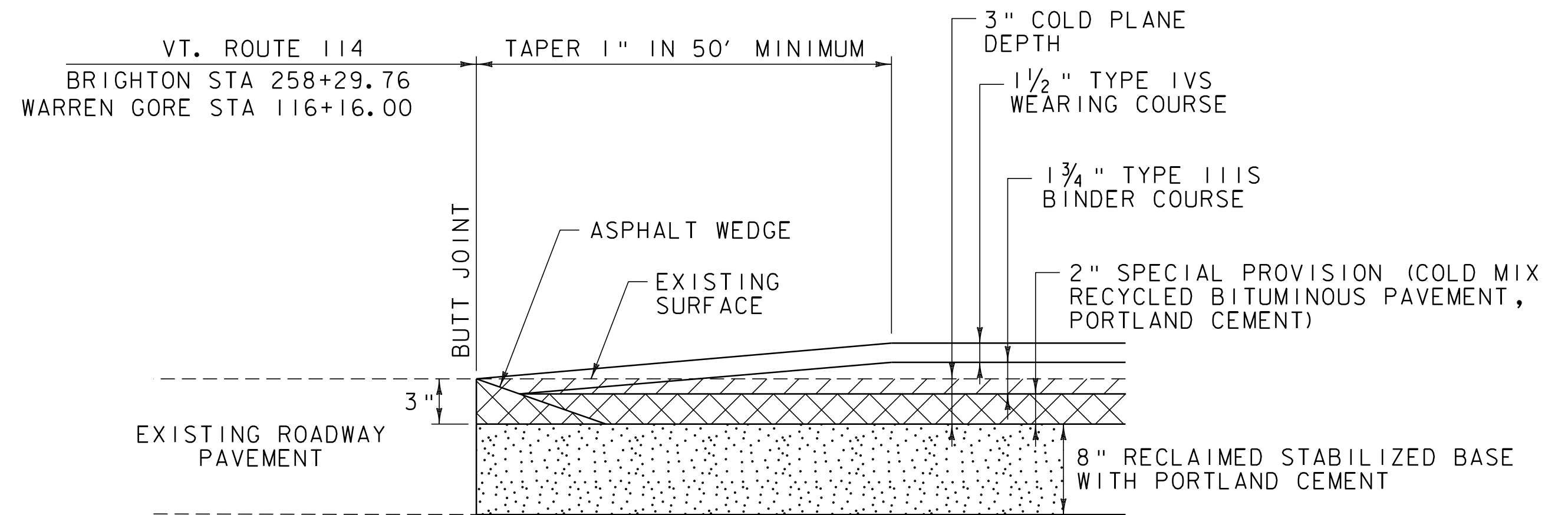
BRIGHTON: TH-4 STA 268+27.68
 TH-17 STA 274+66.56
 VT. ROUTE 114 STA 382+48.32



BR 31 TRANSITION DETAIL

BR 31 VT. ROUTE 114 MORGAN STA 96+87.00 TO STA 97+46.00

NOTE:
 1. THE CONTRACTOR SHALL MAINTAIN THE EXISTING HEIGHT CLEARANCE UNDER BR 31 AS DIRECTED BY THE RESIDENT ENGINEER.



RECLAIMED APPROACH AREA DETAIL

VT. ROUTE 114 BRIGHTON STA 258+29.76 - BEGIN PROJECT
 VT. ROUTE 114 WARREN GORE STA 116+16.00 - END PROJECT

NOT TO SCALE

**PROJECT
 TYPICAL
 SHEET #2**

PROJECT NAME: BRIGHTON - WARREN GORE
 PROJECT NUMBER: STP 2724(0)S

FILE NAME: p07c216.dgn
 PROJECT LEADER: D.E.G.
 DESIGNED BY: M.J.L.
 IPARM FILE: p07c216+yp2.i

PLOT DATE: 31-OCT-2011:49
 DRAWN BY: C.A.K.
 CHECKED BY: D.W.E.
 SHEET 13 OF 107