

REHAB. Dis. CBs OR MHS, CLASS I OR II
Dis. CBs OR MHS, CLASS I OR II
 U.S. ROUTE 5
 STA. 298+19, LT
 STA. 298+81, RT
 STA. 301+37, RT
 STA. 301+75, LT
 STA. 302+05, RT
 STA. 302+23, LT
 VT ROUTE 16
 STA. 122+09, LT
 STA. 123+23, RT
 STA. 124+31, RT

CHANGING ELEVATION OF SEWER MANHOLES
 U.S. ROUTE 5
 STA. 298+36, RT
 STA. 299+00, RT
 STA. 300+10, RT

CAST-IN-PLACE CONCRETE CURB, TYPE B
 U.S. ROUTE 5
 STA. 298+44 TO 298+57, RT
 STA. 298+82 TO 298+93, RT

REMOVAL OF EXISTING CURB
 STA. 298+51, RT

PORTLAND CEMENT CONCRETE SIDEWALK, 5 INCH
 U.S. ROUTE 5
 STA. 298+44 TO 298+57, RT
 STA. 298+82 TO 298+93, RT
 STA. 301+56 TO 301+59, RT
 VT ROUTE 16
 STA. 122+61 TO 122+72, LT
 STA. 122+73 TO 122+78, RT

DETECTABLE WARNING SURFACE
 U.S. ROUTE 5
 STA. 298+51, RT
 STA. 298+88, RT
 STA. 301+58, RT
 VT ROUTE 16
 STA. 122+67, LT
 STA. 122+75, RT

ADJUSTING ELEVATION OF VALVE BOX
 U.S. ROUTE 5
 STA. 300+96, RT

DURABLE 4 INCH WHITE LINE
 (ALL LINES WILL INCLUDE EDGE LINE BREAKS AND RADI FOR SIDE ROADS)
 U.S. ROUTE 5
 STA. 298+00 TO 302+50, SOLID LT & RT
 STA. 298+00 TO 298+57, SOLID RT (DIAGONALS)
 STA. 298+43, SOLID LT (EDGELINES, VILLAGE SQ)
 STA. 298+43, SOLID LT (PARKING, VILLAGE SQ)
 STA. 298+43, SOLID LT (DIAGONALS, VILLAGE SQ)
 STA. 298+64, SOLID RT (EDGELINES, HARRISON AVE)
 STA. 298+84 TO 299+22, SOLID RT (DIAGONALS)
 STA. 301+07 TO 301+37, SOLID RT (DIAGONALS)
 VT ROUTE 16
 STA. 122+00 TO 123+15, SOLID LT
 STA. 122+00 TO 124+17, SOLID RT
 STA. 122+71 TO 123+04, SOLID LT (DIAGONALS)
 STA. 123+01 TO 124+34, SOLID LT (PARKING)
 STA. 124+24 TO 124+61, SOLID LT (DIAGONALS)

DURABLE 4 INCH YELLOW LINE
 (ALL LINES WILL INCLUDE C BREAKS FOR SIDE ROADS)
 U.S. ROUTE 5
 STA. 298+00 TO 302+50, SOLID LT & RT
 STA. 298+64, DOUBLE SOLID RT (HARRISON AVE)
 STA. 298+43, DOUBLE SOLID LT (VILLAGE SQ)
 VT ROUTE 16
 STA. 122+00 TO 124+33, SOLID LT & RT

DURABLE 8 INCH WHITE LINE
 U.S. ROUTE 5
 STA. 299+77 TO 299+89, LT (HYDRANT)
 (SEE DETAIL ON SHEET 14)

DURABLE 24 INCH STOP BAR
 U.S. ROUTE 5
 STA. 298+64, RT (HARRISON AVE)
 VT ROUTE 16
 STA. 124+31, RT
 STA. 123+02, RT (VILLAGE SQ)

DURABLE LETTER OR SYMBOL
 U.S. ROUTE 5
 STA. 298+43, LT YIELD BAR (4 EACH) (VILLAGE SQ)
 (SEE DETAIL ON SHEET 14)
 STA. 298+64, RT "STOP" (HARRISON AVE)
 VT ROUTE 16
 STA. 123+02, RT "STOP" (VILLAGE SQ)
 STA. 123+15, LT ACCESSIBILITY SYMBOL
 (SEE DETAIL ON SHEET 14)
 STA. 124+13, RT "STOP"

DURABLE CROSSWALK MARKING
 U.S. ROUTE 5
 STA. 298+57 TO 298+88, RT
 VT ROUTE 16
 STA. 122+67, LT TO 122+75, RT

TEMPORARY 4 INCH WHITE LINE, PAINT
 (ALL LINES WILL INCLUDE EDGE LINE BREAKS AND RADI FOR SIDE ROADS)
 U.S. ROUTE 5
 STA. 298+00 TO 302+50, SOLID LT & RT
 STA. 298+00 TO 298+57, SOLID RT (DIAGONALS)
 STA. 298+43, SOLID LT (EDGELINES, VILLAGE SQ)
 STA. 298+43, SOLID LT (PARKING, VILLAGE SQ)
 STA. 298+43, SOLID LT (DIAGONALS, VILLAGE SQ)
 STA. 298+64, SOLID RT (EDGELINES, HARRISON AVE)
 STA. 298+84 TO 299+22, SOLID RT (DIAGONALS)
 STA. 301+07 TO 301+37, SOLID RT (DIAGONALS)
 VT ROUTE 16
 STA. 122+00 TO 123+15, SOLID LT
 STA. 122+00 TO 124+17, SOLID RT
 STA. 122+71 TO 123+04, SOLID LT (DIAGONALS)
 STA. 123+01 TO 124+34, SOLID LT (PARKING)
 STA. 124+24 TO 124+61, SOLID LT (DIAGONALS)

TEMPORARY 4 INCH YELLOW LINE, PAINT
 (ALL LINES WILL INCLUDE C BREAKS FOR SIDE ROADS)
 U.S. ROUTE 5
 STA. 298+00 TO 302+50, SOLID LT & RT
 STA. 298+64, DOUBLE SOLID RT (HARRISON AVE)
 STA. 298+43, DOUBLE SOLID LT (VILLAGE SQ)
 VT ROUTE 16
 STA. 122+00 TO 124+33, SOLID LT & RT

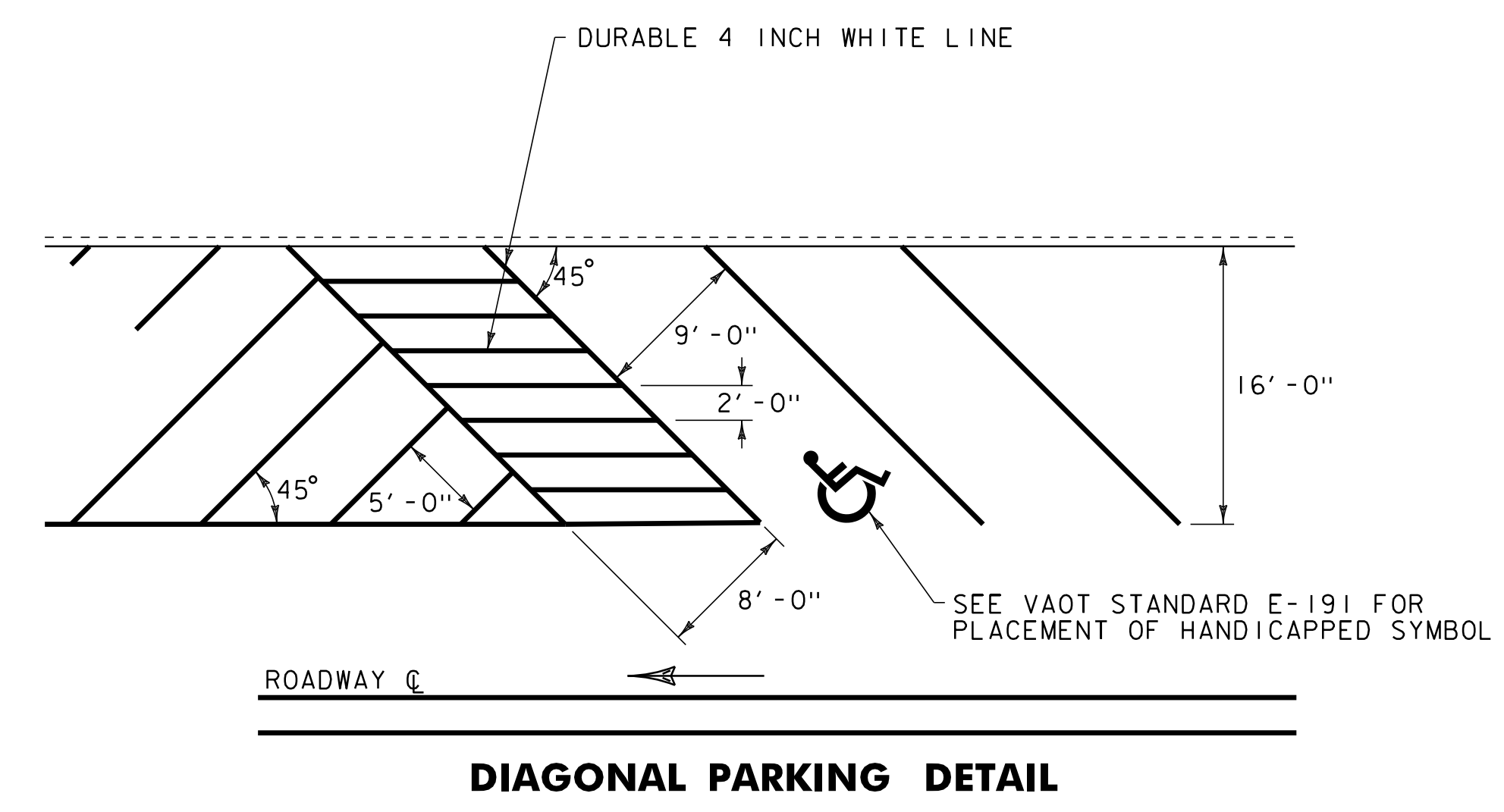
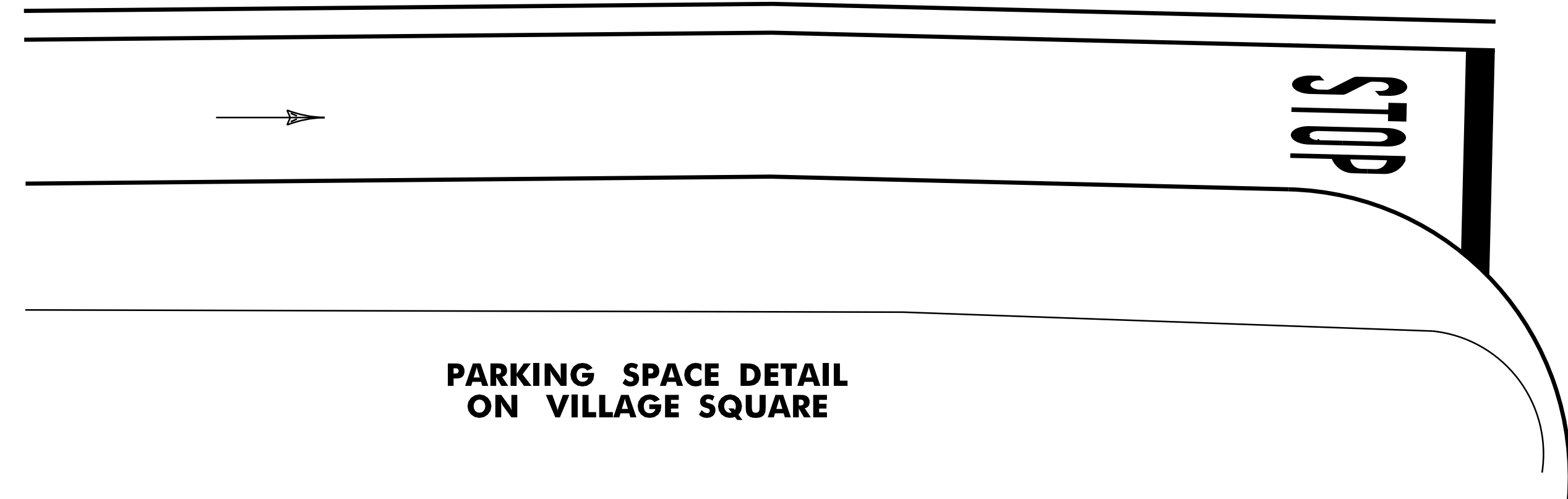
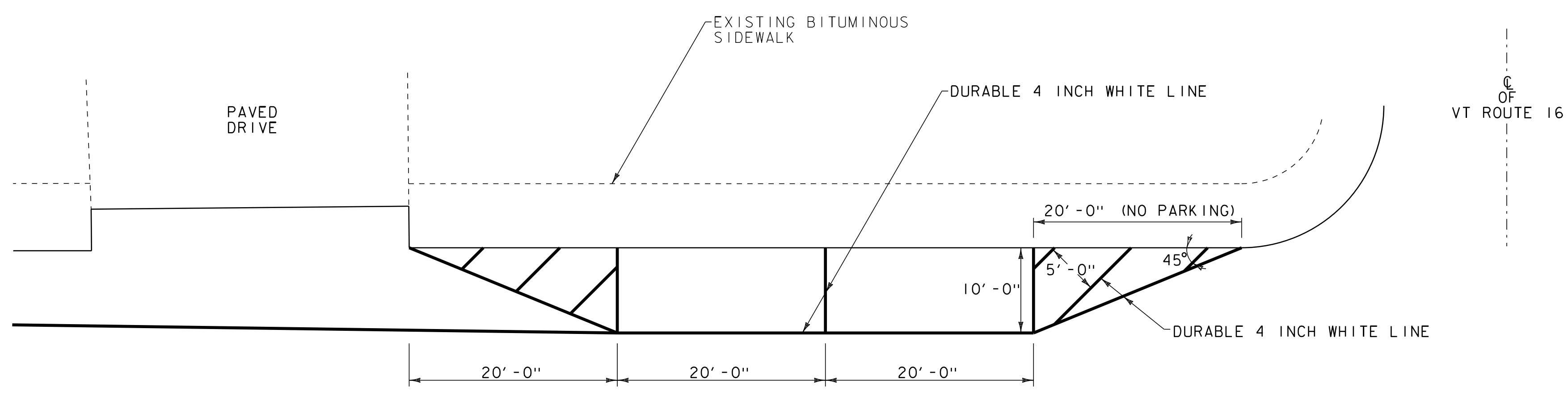
TEMPORARY 8 INCH WHITE LINE, PAINT
 U.S. ROUTE 5
 STA. 299+77 TO 299+89, LT (HYDRANT)
 (SEE DETAIL ON SHEET 14)

TEMPORARY 24 INCH STOP BAR, PAINT
 U.S. ROUTE 5
 STA. 298+64, RT (HARRISON AVE)
 VT ROUTE 16
 STA. 124+31, RT
 STA. 123+02, RT (VILLAGE SQ)

TEMPORARY LETTER OR SYMBOL, PAINT
 U.S. ROUTE 5
 STA. 298+43, LT YIELD BAR (4 EACH) (VILLAGE SQ)
 (SEE DETAIL ON SHEET 14)
 STA. 298+64, RT "STOP" (HARRISON AVE)
 VT ROUTE 16
 STA. 123+02, RT "STOP" (VILLAGE SQ)
 STA. 123+15, LT ACCESSIBILITY SYMBOL
 (SEE DETAIL ON SHEET 14)
 STA. 124+13, RT "STOP"

TEMPORARY CROSSWALK MARKING, PAINT
 U.S. ROUTE 5
 STA. 298+57 TO 298+88, RT
 VT ROUTE 16
 STA. 122+67, LT TO 122+75, RT

REMOVING SIGNS
 AS SHOWN - 28



**PARKING SPACE DETAIL
ON VILLAGE SQUARE**

DIAGONAL PARKING DETAIL

NOT TO SCALE	
PROJECT LAYOUT SHEET #8B	PROJECT NAME: BARTON
	PROJECT NUMBER: STP 2702(I)
	FILE NAME: p07c192.dgn
	PLOT DATE: 30-OCT-2013 17:0
DESIGNED BY: STANTEC	DRAWN BY: STANTEC
CHECKED BY: STANTEC	CHECKED BY: STANTEC
IPARM FILE: p07c192i08B.i	SHEET 24 OF 75

