

REHAB, DIS, CBS OR MHS, CLASS I OR II  
 STA. 267+86, LT  
 STA. 268+07, LT  
 STA. 269+40, LT  
 STA. 271+24, LT

DURABLE 4 INCH WHITE LINE  
 (ALL LINES WILL INCLUDE EDGE LINE BREAKS AND  
 RADII FOR SIDE ROADS)  
 STA. 267+50 TO 273+50, SOLID LT & RT

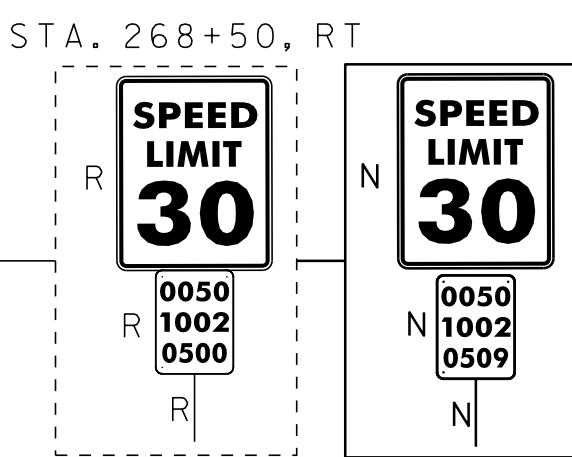
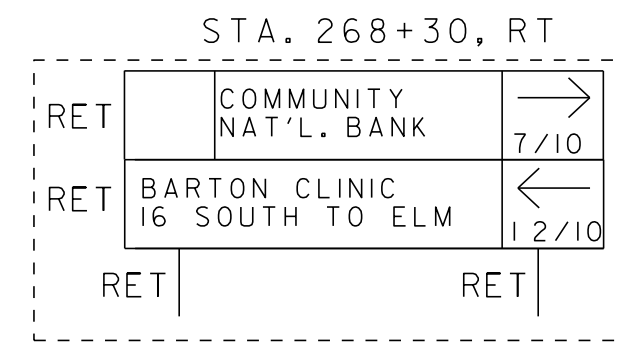
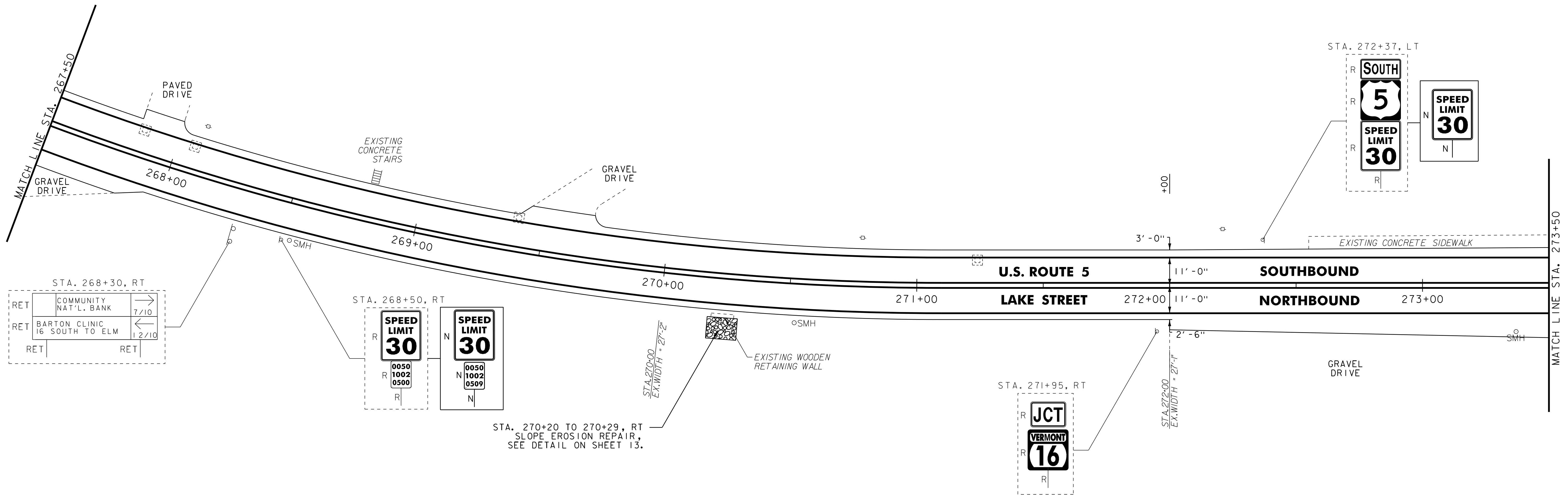
TEMPORARY 4 INCH WHITE LINE, PAINT  
 (ALL LINES WILL INCLUDE EDGE LINE BREAKS AND  
 RADII FOR SIDE ROADS)  
 STA. 267+50 TO 273+50, SOLID LT & RT

REMOVING SIGNS  
 AS SHOWN - 7

CHANGING ELEVATION OF SEWER MANHOLES  
 STA. 273+37, RT

DURABLE 4 INCH YELLOW LINE  
 (ALL LINES WILL INCLUDE @ BREAKS FOR SIDE ROADS)  
 STA. 267+50 TO 273+50, SOLID LT & RT

TEMPORARY 4 INCH YELLOW LINE, PAINT  
 (ALL LINES WILL INCLUDE @ BREAKS FOR SIDE ROADS)  
 STA. 267+50 TO 273+50, SOLID LT & RT



STA. 270+20 TO 270+29, RT  
 SLOPE EROSION REPAIR,  
 SEE DETAIL ON SHEET 13.

- NOTES:
1. FOR LEGENDS, SEE SHEET 16.
  2. ALL EXISTING SIGNS NOT SHOWN SHALL BE RETAINED.
  3. DURABLE MARKINGS DETAILED ON THIS SHEET ARE OPTION BID ITEMS. SEE SHEETS 5-6.

NOT TO SCALE

<b>PROJECT LAYOUT SHEET #3</b>	PROJECT NAME: BARTON	PLOT DATE: 30-OCT-2013 17:0
	PROJECT NUMBER: STP 2702(I)	DRAWN BY: STANTEC
	FILE NAME: p07c192.dgn	DESIGNED BY: STANTEC
	IPARM FILE: p07c192103.i	CHECKED BY: STANTEC
		SHEET 18 OF 75

