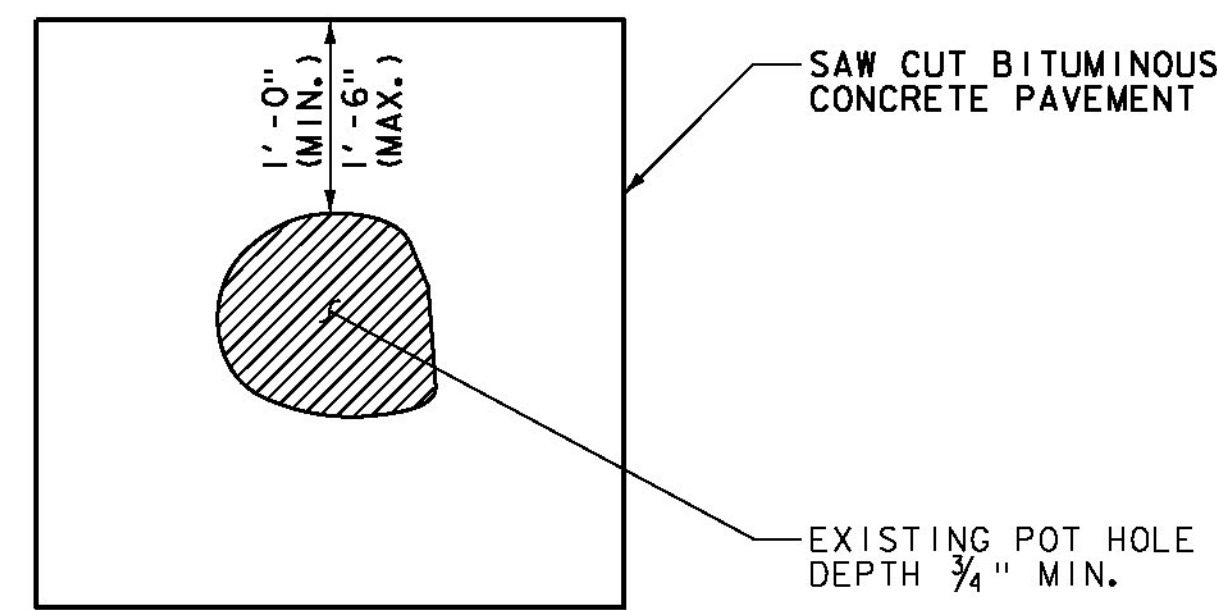


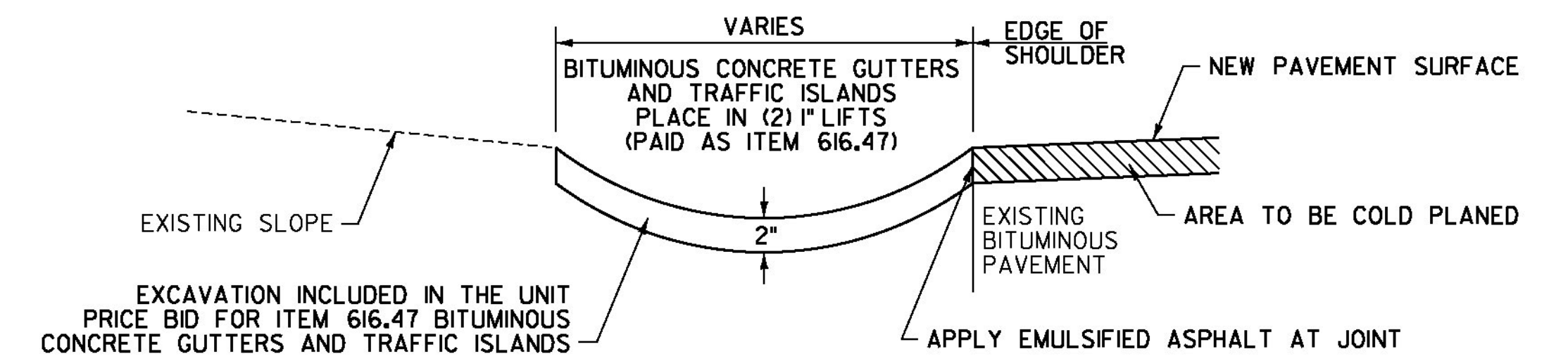
**SLOPE EROSION PREVENTION DETAIL**

- NOTES:  
 1. ALL WORK SHALL BE PERFORMED WITHIN THE EXISTING ROADWAY RIGHT OF WAY.  
 2. STONE FILL TO BE PLACED ON SLOPES 1:1.5 OR STEEPER  
 3. SEE SHEETS 8-II FOR LOCATIONS



**TYPICAL - POT HOLE REPAIR**  
 SEE NOTE 6 ON SHEET 2.

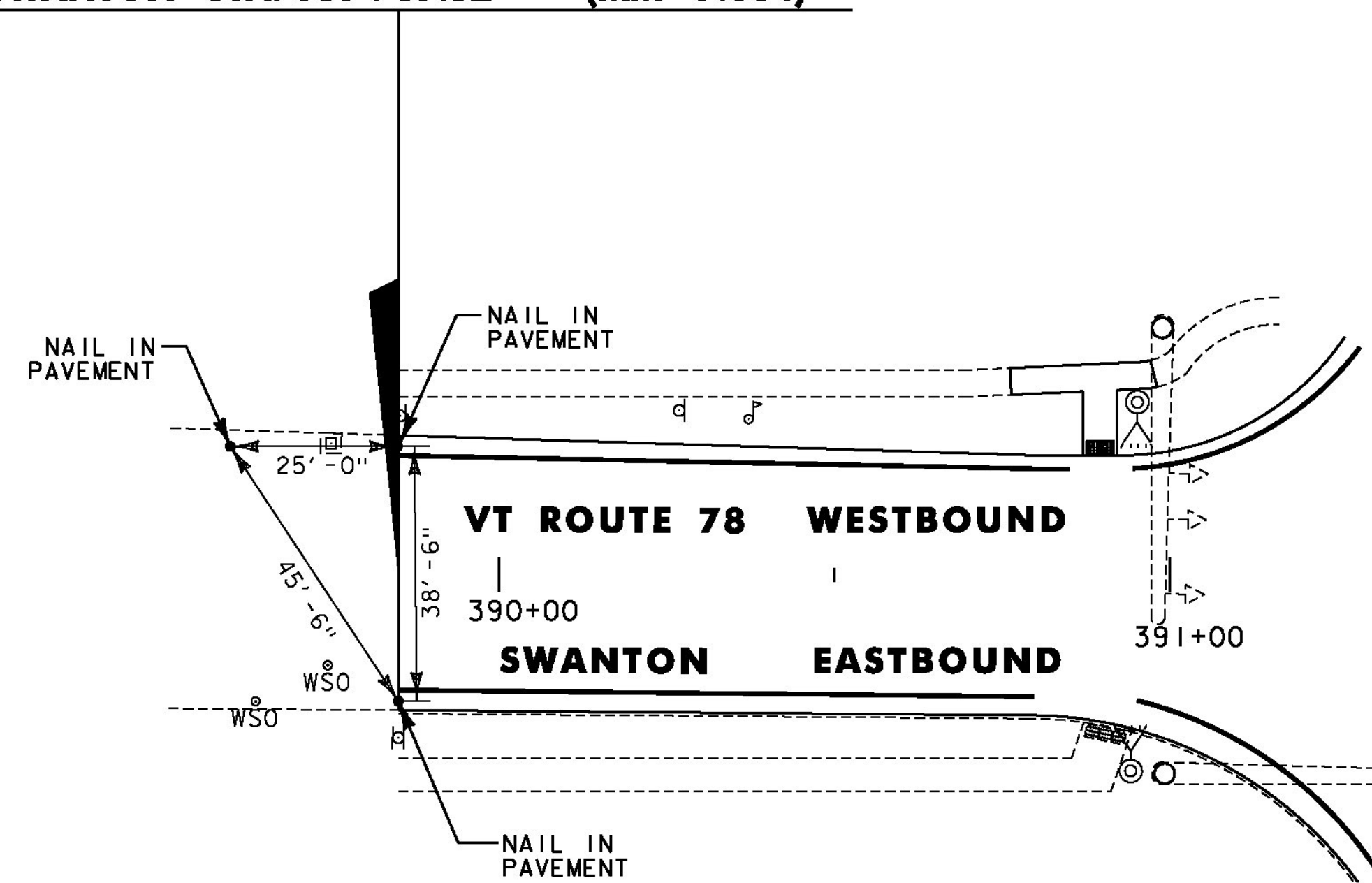
EMULSIFIED ASPHALT SHALL BE APPLIED AT ALL PATCH INTERFACES AT A RATE OF 0.25 - 0.5 GAL/SY. EMULSIFIED ASPHALT SHALL MEET THE REQUIREMENTS OF SECTION 404 AND WILL BE CONSIDERED INCIDENTAL TO ITEM 900.680 SPECIAL PROVISION (BITUMINOUS CONCRETE PAVEMENT SURFACE PREPARATION, TYPE 1)



**BITUMINOUS CONCRETE GUTTER DETAIL - COLD PLANE**

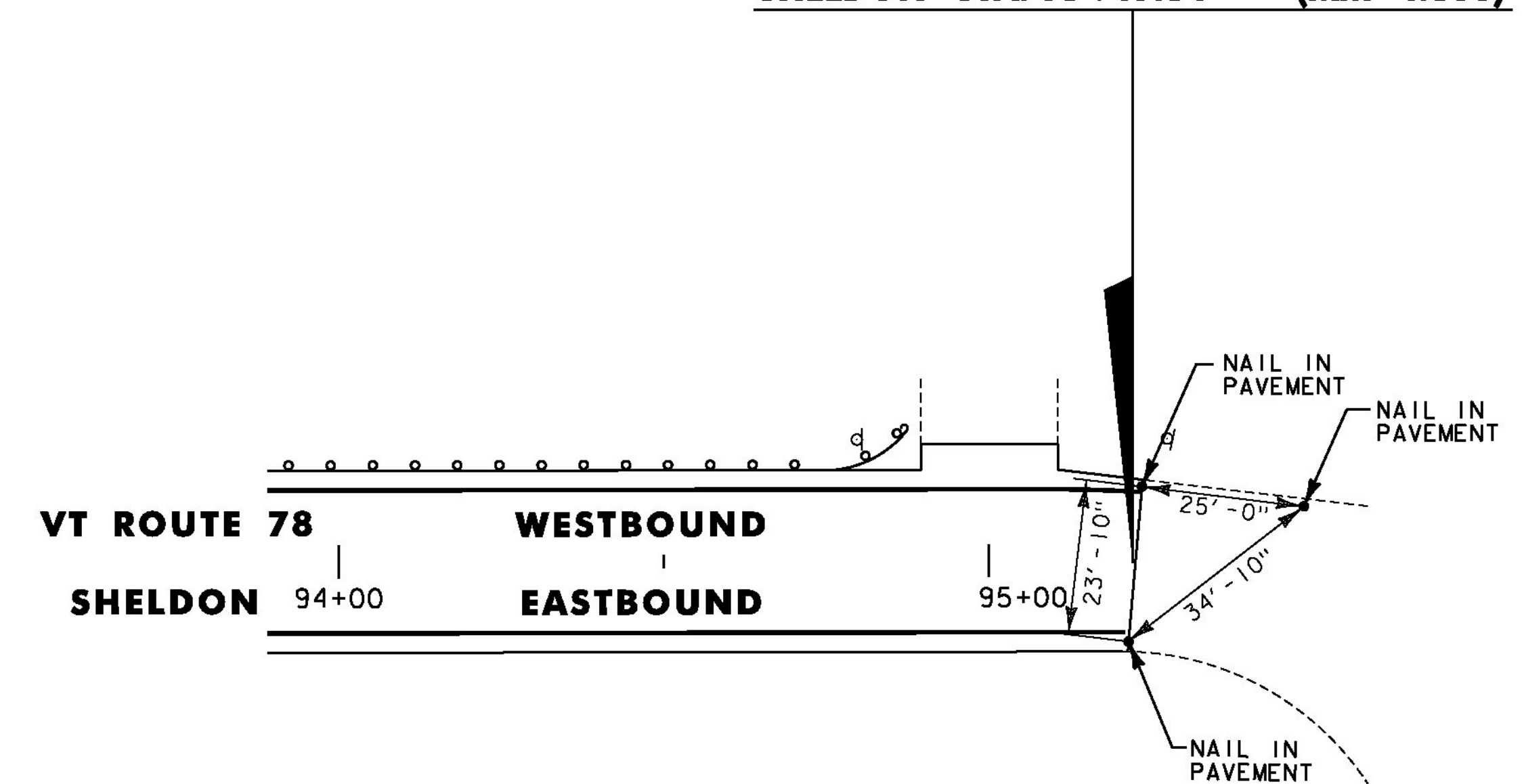
HIGHGATE STA. 162+66 TO 166+08, LT  
 HIGHGATE STA. 162+66 TO 163+35, RT

**BEGIN STP 2715(1) VT ROUTE 78**  
**SWANTON STA. 389+87.52 = (MM 7.384)**



**VT ROUTE 78 SWANTON BEGIN PROJECT LOCATION TIES**

**END STP 2715(1) VT ROUTE 78**  
**SHELDON STA. 95+19.84 = (MM 1.803)**



**VT ROUTE 78 SHELDON END PROJECT LOCATION TIES**

NOT TO SCALE

**MISCELLANEOUS  
 DETAIL  
 SHEET #2**



PROJECT NAME: SWANTON-SHELDON	PLOT DATE: 4/24/2014
PROJECT NUMBER: STP 2715(1)	DRAWN BY: G. BARRETT
FILE NAME: p07cl86.dgn	CHECKED BY: M. FOISY
PROJECT LEADER: G. EDWARDS	SHEET 17 OF 121
DESIGNED BY: G. BARRETT	