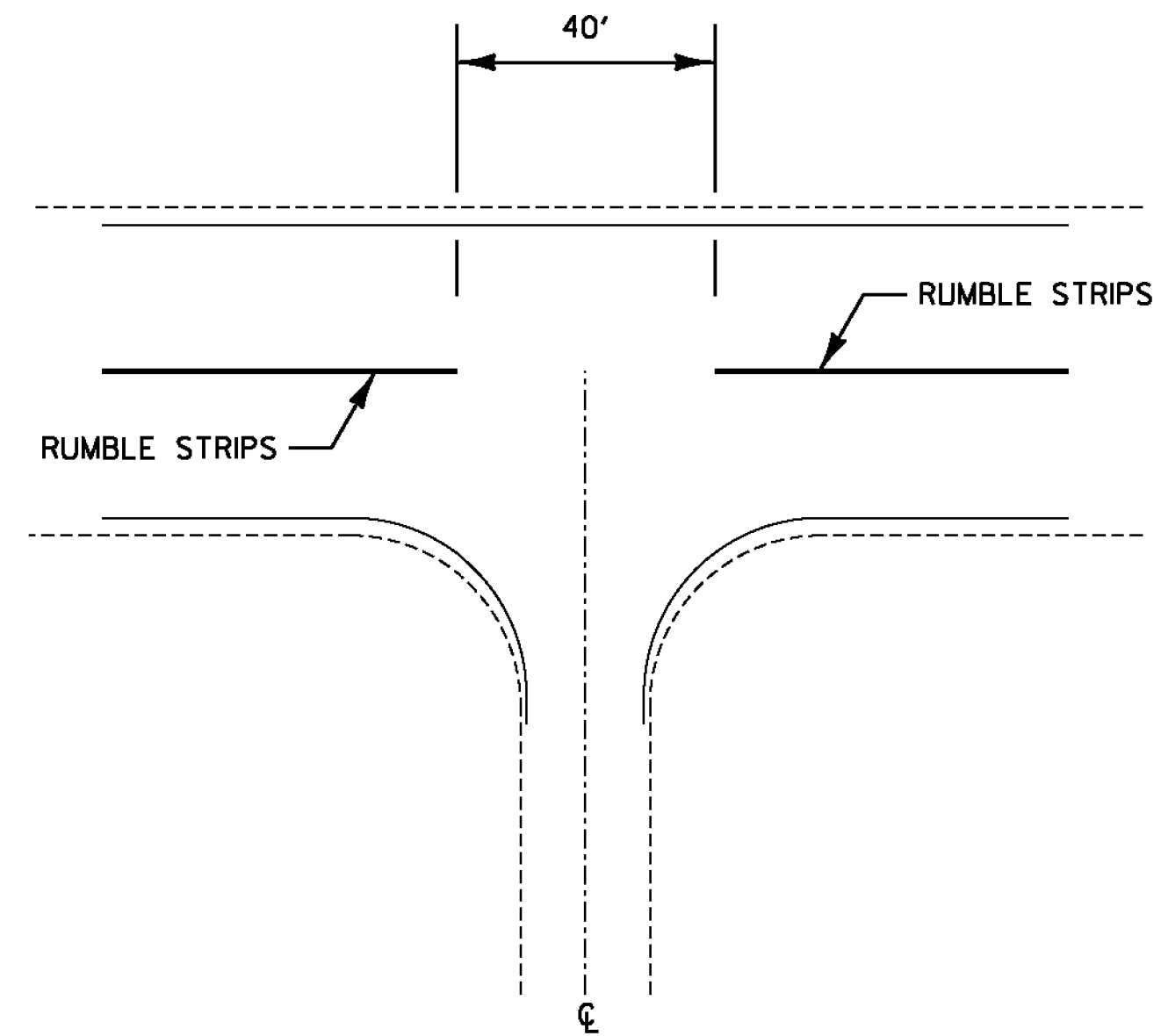
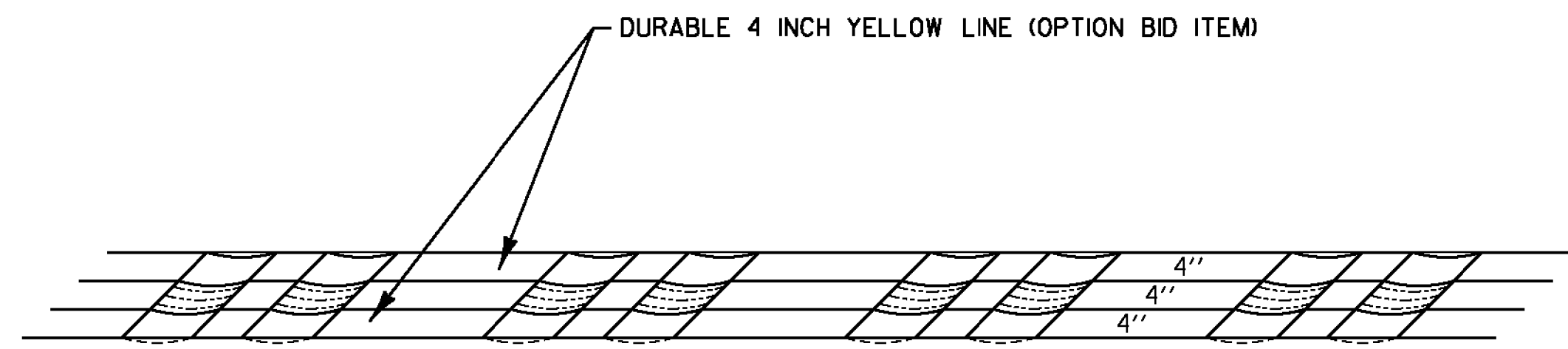


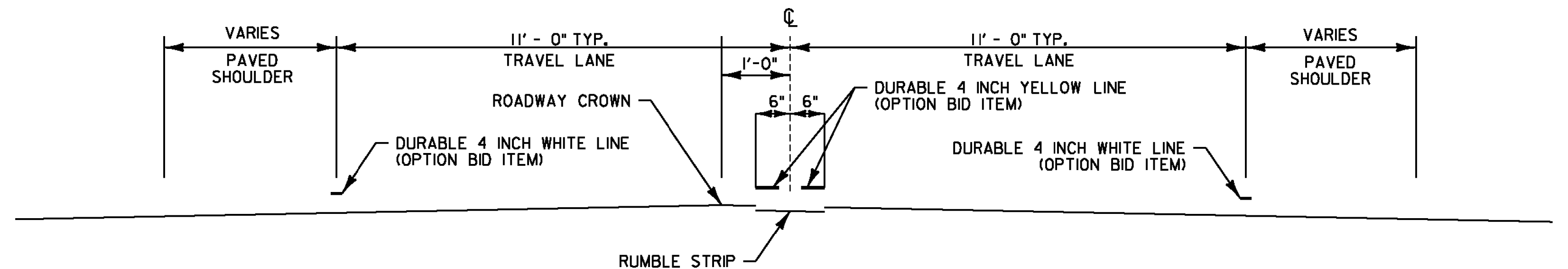
RUMBLE STRIP LAYOUT



INTERSECTION DETAIL

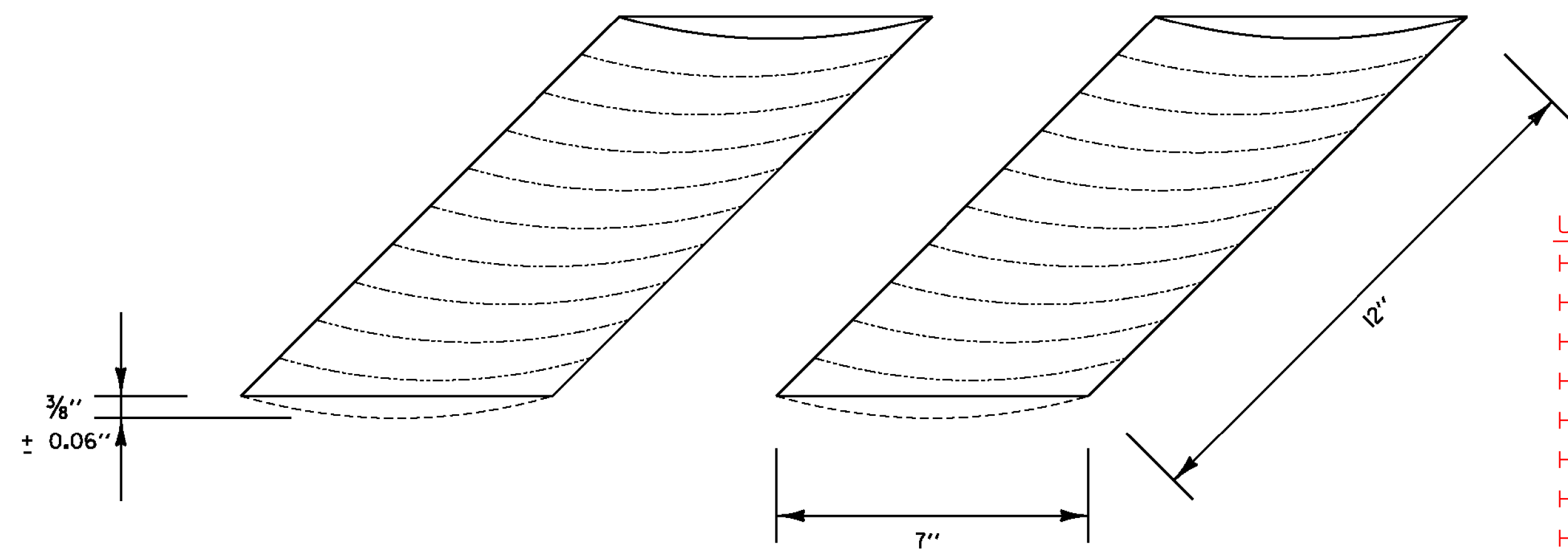


PAVEMENT MARKINGS DETAIL



RUMBLE STRIP TYPICAL SECTION

ZONE 1--HIGHGATE STA. 44+35 - 60+50
 ZONE 1--HIGHGATE STA. 77+50 - 134+40
 ZONE 2--HIGHGATE STA. 187+44 - 336+34
 ZONE 3--HIGHGATE STA. 378+00 - SHELDON STA. 21+50
 ZONE 3--SHELDON STA. 35+00 - 95+19



RUMBLE STRIP DETAIL

UPDATED MILEMARKERS FOR RUMBLE STRIPS

HIGHGATE MM 0.874 - HIGHGATE MM 1.013
 HIGHGATE MM 1.222 - HIGHGATE MM 2.119
 HIGHGATE "CARTER HILL ROAD" CENTERLINE BREAK - HIGHGATE MM 2.521
 HIGHGATE MM 2.643 - HIGHGATE MM 2.805
 HIGHGATE MM 4.299 - HIGHGATE MM 4.492
 HIGHGATE MM 4.540 - HIGHGATE "FRANKLIN ROAD" CENTERLINE BREAK
 HIGHGATE "FRANKLIN ROAD" CENTERLINE BREAK - HIGHGATE MM 4.740
 HIGHGATE MM 5.088 - HIGHGATE "LAMPKIN STREET" CENTERLINE BREAK
 HIGHGATE "LAMPKIN STREET" CENTERLINE BREAK
 HIGHGATE "LAMPKIN STREET" CENTERLINE BREAK - HIGHGATE MM 5.531
 HIGHGATE MM 5.781 - HIGHGATE MM 6.374
 HIGHGATE MM 6.900 - HIGHGATE MM 7.047
 HIGHGATE MM 7.215 - HIGHGATE MM 7.366
 HIGHGATE MM 7.446 - HIGHGATE MM 7.541
 HIGHGATE MM 7.593 - SHELDON MM 0.031
 SHELDON MM 0.257 - SHELDON MM 0.349
 SHELDON MM 0.455 - SHELDON MM 0.930

NOTES:

- CENTERLINE RUMBLE STRIPS NOT TO EXTEND BEYOND CENTERLINE WHEN CENTERLINE IS A DOUBLE YELLOW LINE, WITH OR WITHOUT A PASSING ZONE.
- CENTERLINE RUMBLE STRIP TO BE PLACED ALONG CENTERLINE OF ROADWAY.
- CENTERLINE RUMBLE STRIP TO STOP 20 FEET PRIOR TO THE CENTERLINE OF AN INTERSECTION.

NOTE: RUMBLE STRIP LOCATIONS SHOWN MAY BE SUBJECT TO CHANGE.

NOT TO SCALE

**CENTERLINE
RUMBLE STRIP
DETAIL
SHEET**

PROJECT NAME: SWANTON-SHELDON
PROJECT NUMBER: STP 2715(I)

FILE NAME: p07c186.dgn
PROJECT LEADER: G. EDWARDS
DESIGNED BY: G. BARRETT

PLOT DATE: 4/24/2014
DRAWN BY: G. BARRETT
CHECKED BY: M. FOISY
SHEET 15 OF 121

