

**DETAIL AT VERTICAL COLD PLANE JOINTS**

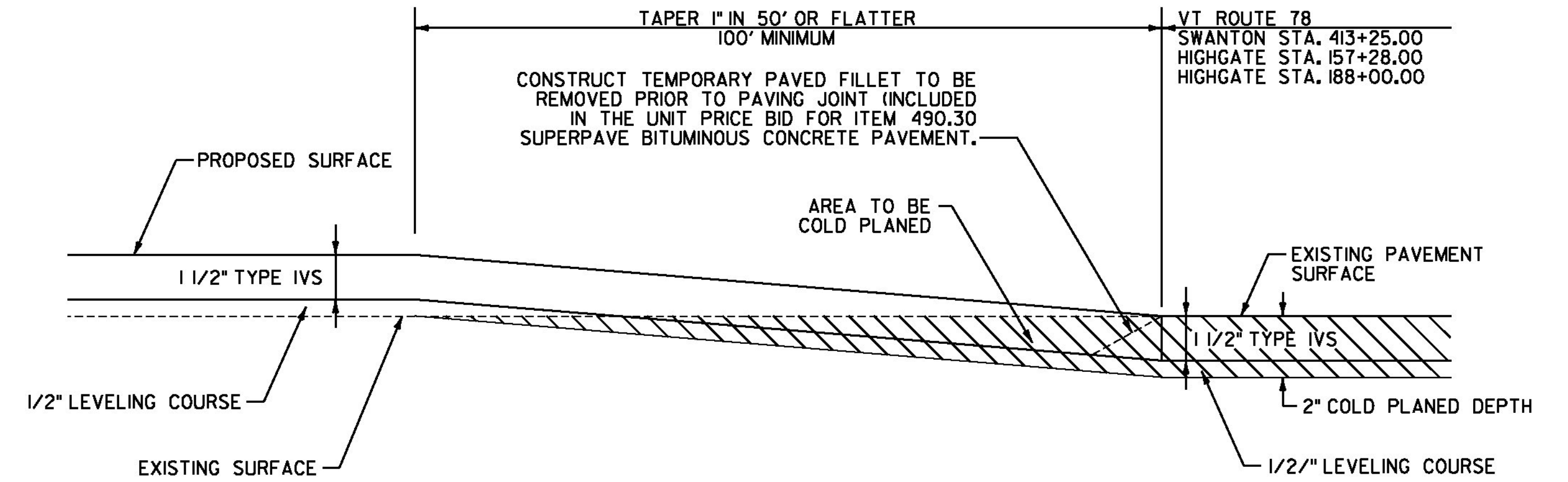
NOTE: THIS DETAIL SHALL BE USED AT THE LOCATIONS LISTED BELOW AS DIRECTED BY THE ENGINEER.

**FULL ROADWAY WIDTH**

SWANTON: STA. 389+87.52 (BEGIN PROJECT)

SWANTON SIDE ROADS:  
 STA. 391+53, LT (MISSISQUOI STREET) (TH-73)  
 STA. 391+53, RT (ROBIN HOOD DRIVE) (TH-69)  
 STA. 399+89, LT (RAMP B)  
 STA. 399+89, RT (RAMP A)  
 STA. 405+37, LT (RAMP D)  
 STA. 405+37, RT (RAMP C)  
 STA. 406+97, LT (FRONTAGE ROAD) (TH-9)

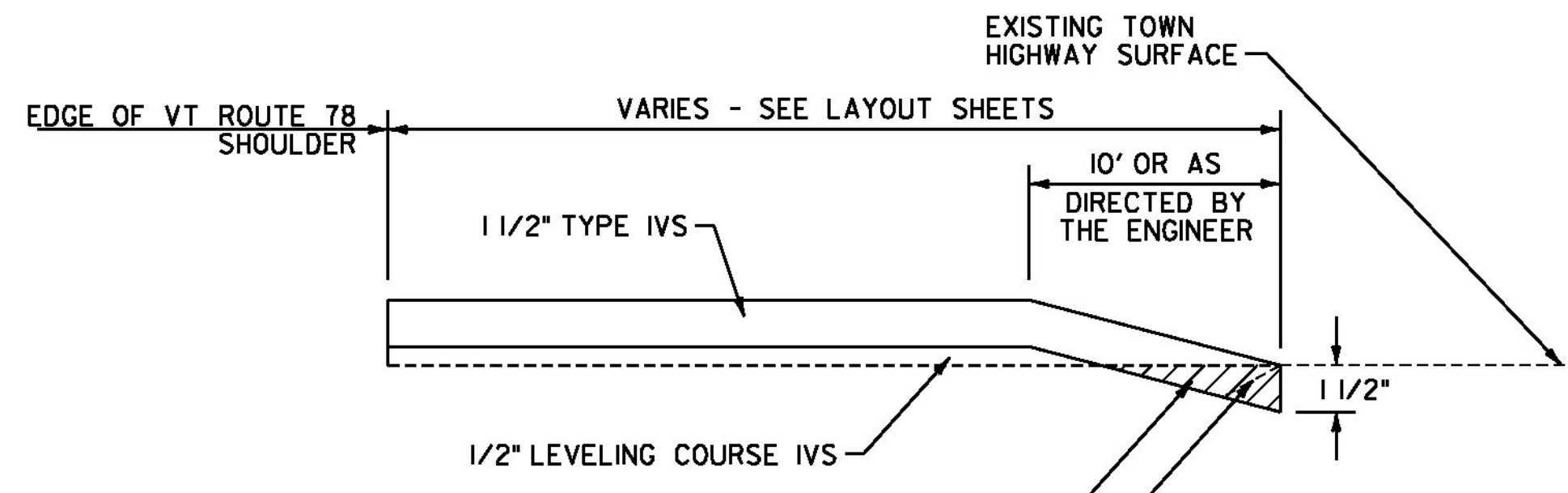
HIGHGATE SIDE ROADS:  
 STA. 162+33, RT (MILL HILL ROAD) (TH-64)  
 STA. 162+36, LT (ST ARMAND ROAD) (TH-6)  
 STA. 163+75, RT (MILL HILL) (TH-56)  
 STA. 166+51, LT (VT ROUTE 207, CORE ROAD) (TH-2)  
 STA. 167+19, RT (DECATUR STREET) (TH-21)  
 STA. 171+12, RT (CROSS STREET) (TH-31)



**TRANSITION AREA DETAIL (LEVELING AND OVERLAY TO COLD PLANE)**

**FULL ROADWAY WIDTH**

SWANTON STA. 413+25.00 TO 414+25.00  
 HIGHGATE STA. 156+28.00 TO 157+28.00  
 HIGHGATE STA. 188+00.00 TO 189+00.00



AREA TO BE COLD PLANED (PAVED SIDE ROADS)  
 PAYMENT SHALL BE INCLUDED IN THE UNIT PRICE BID FOR ITEM 210.10 COLD PLANING, BITUMINOUS PAVEMENT.  
 AREA TO BE EXCAVATED (GRAVEL SIDE ROADS)  
 PAYMENT SHALL BE INCLUDED IN THE UNIT PRICE BID FOR ITEM 608.15 POWER GRADER RENTAL

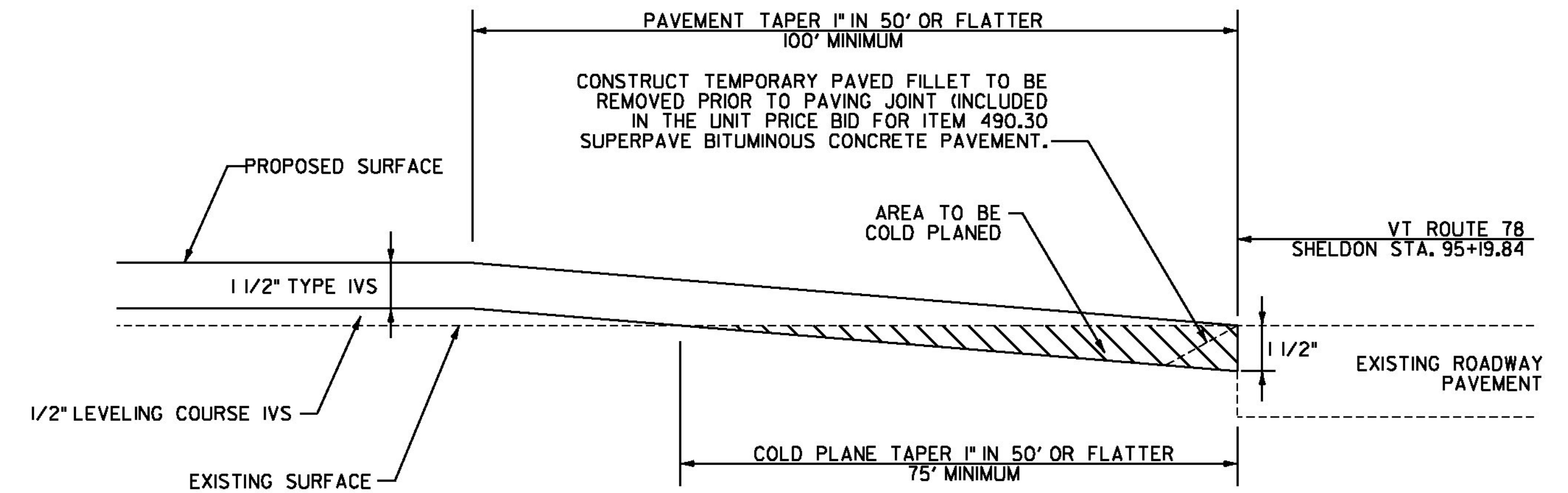
TEMPORARY PAVED FILLET AS DIRECTED BY THE ENGINEER. (TO BE REMOVED PRIOR TO PAVING JOINT) INCLUDED IN THE UNIT PRICE BID FOR ITEM 490.30 SUPERPAVE BITUMINOUS CONCRETE PAVEMENT.

**OVERLAY APPROACH AREA DETAIL - SIDE ROADS**

NOTE: THIS DETAIL SHALL BE USED AT THE LOCATIONS LISTED BELOW AS DIRECTED BY THE ENGINEER.

**FULL ROADWAY WIDTH**

SWANTON:  
 STA. 415+91, RT (WAUGH FARM ROAD) (TH-17)  
 STA. 425+58, RT (TORRIE DRIVE) (TH-59)  
 STA. 426+06, LT (MISSISQUOI VALLEY UNION HIGH SCHOOL)  
 STA. 427+06, LT (MISSISQUOI VALLEY UNION HIGH SCHOOL)  
 HIGHGATE:  
 STA. 27+81, LT (AIRPORT ROAD)  
 STA. 82+71, RT (THERRIEN ROAD) (TH-38)  
 STA. 124+24, LT (CARTER HILL ROAD) (TH-1)  
 STA. 152+03, RT (VT ROUTE 207, HIGHGATE ROAD)  
 STA. 247+63, LT (FRANKLIN ROAD) (TH-3)  
 STA. 285+53, RT (LAMKIN STREET) (TH-5)  
 STA. 345+22, LT (HANNA ROAD) (TH-62)  
 STA. 357+18, RT (MACHIA ROAD) (TH-4)  
 SHELDON:  
 STA. 21+50, LT (RICE HILL ROAD) (TH-9)  
 STA. 21+96, RT (SHAWVILLE ROAD) (TH-1)



**APPROACH AREA DETAIL (END LEVELING AND OVERLAY)**

**FULL ROADWAY WIDTH**

SHELDON STA. 94+19.84 TO 95+19.84 (END PROJECT)

NOT TO SCALE



**PROJECT TYPICAL SHEET #2**

PROJECT NAME: SWANTON-SHELDON  
 PROJECT NUMBER: STP 2715(1)

FILE NAME: p07cl86.dgn  
 PROJECT LEADER: G. EDWARDS  
 DESIGNED BY: G. BARRETT

PLOT DATE: 4/24/2014  
 DRAWN BY: G. BARRETT  
 CHECKED BY: M. FOISY  
 SHEET 3 OF 121