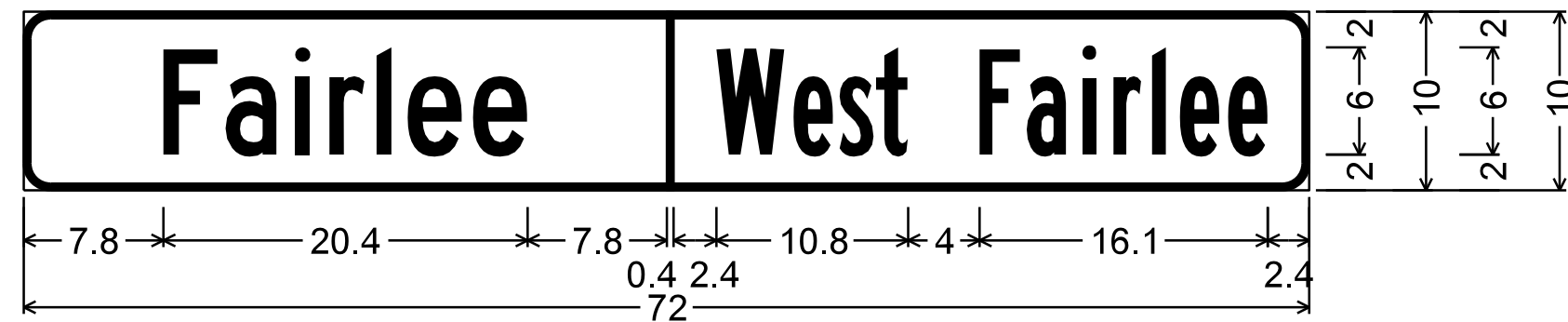
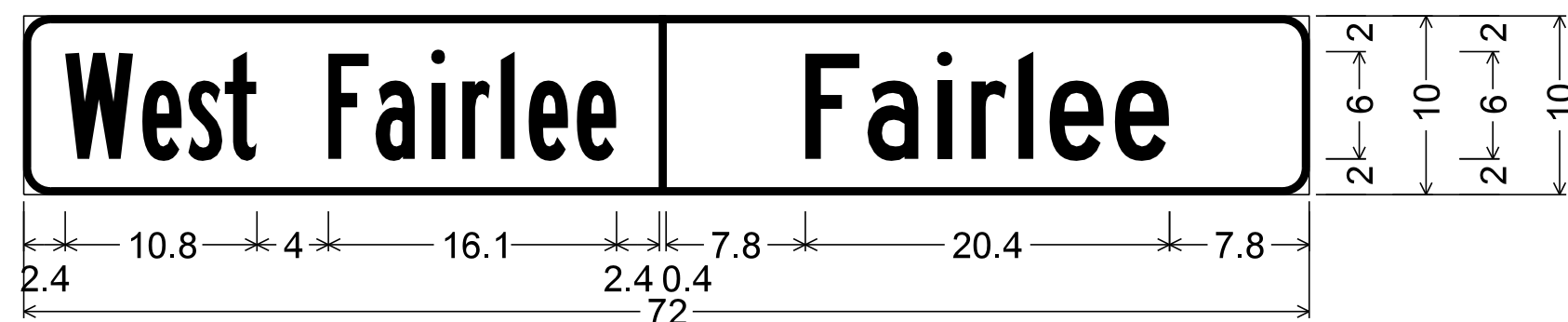


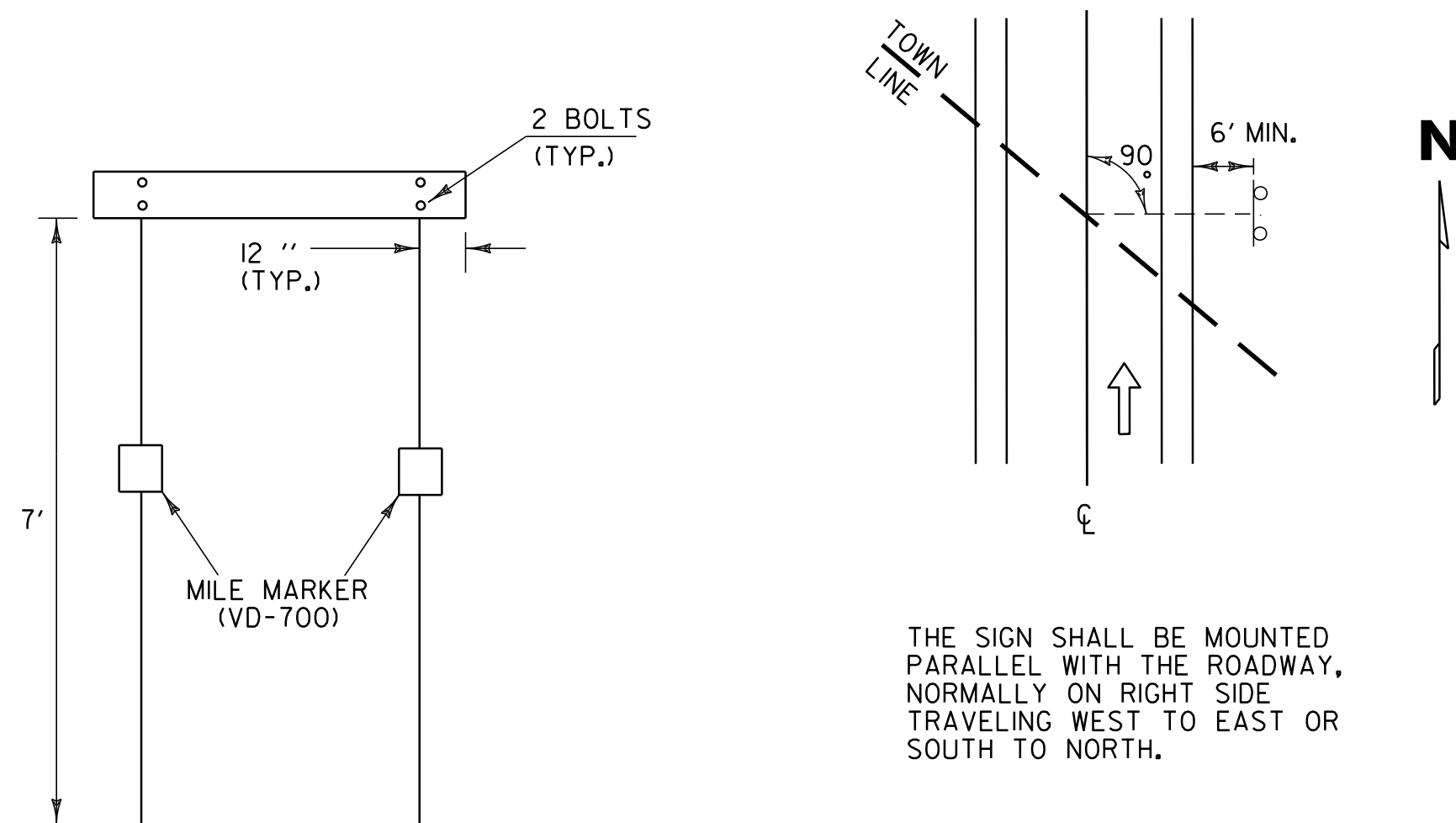
1.5" Radius, 0.4" Border, White on Green;
[West Fairlee] B 2K; [Thetford] C 2K;



1.5" Radius, 0.4" Border, White on Green;
[Fairlee] C 2K; [West Fairlee] B 2K;



1.5" Radius, 0.4" Border, White on Green;
[West Fairlee] B 2K; [Fairlee] C 2K;




WHEN CROSSING COUNTY BOUNDRIES AN ADDITIONAL COUNTY LINE SIGN SHALL BE MOUNTED BELOW THE TOWN LINE SIGN MAINTAINING A SEVEN FOOT CLEARANCE.

TOWN LINE SIGN DETAILS

TOWN LINE SIGN NOTES

- WORD TO WORD SPACING FOR MULTIPLE TEXT TOWN NAMES IS ADJUSTABLE TO ACCOMMODATE DIMENSION REQUIREMENTS.
- DIMENSIONS SHOWN ARE APPROXIMATE AND MAY BE ADJUSTED SLIGHTLY TO ACCOMMODATE VARIOUS MANUFACTURER'S LETTER WIDTHS.
- ALL DIMENSIONS ARE IN INCHES EXCEPT WHERE NOTED

FOR EXAMPLE, ROUTE NUMBERS
SHALL APPEAR AS: I-91, US5, VT22



VD-701

* OPTICALLY SPACE BRIDGE AND ROUTE NUMBERS. SERIES B LETTERS MAY BE USED TO MAINTAIN VISUAL INTEGRITY.

NOTES

GENERAL:
DOTTED LINES AND NUMERALS INDICATE TEXT THAT VARIES.

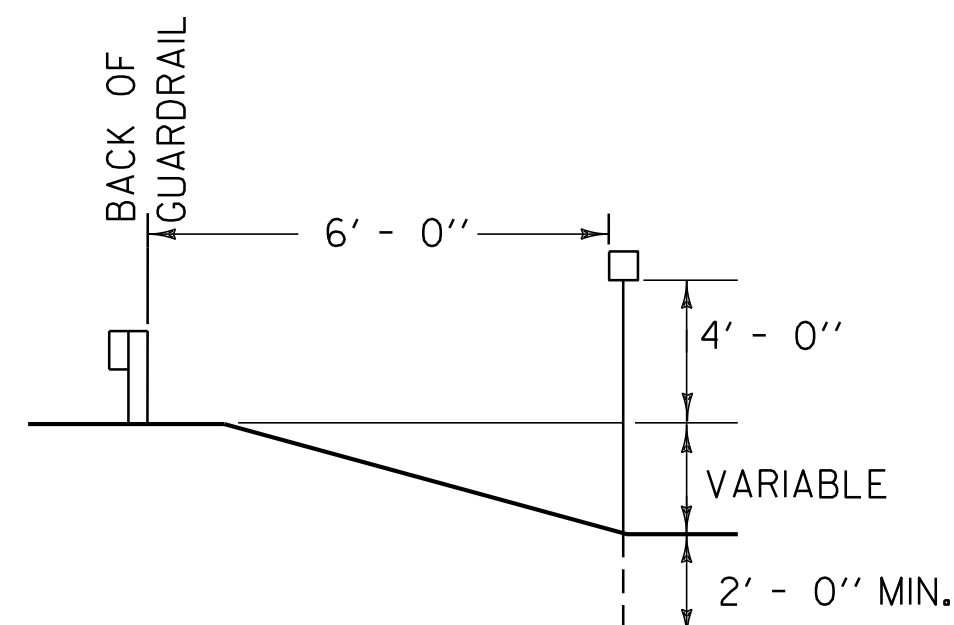
MATERIAL:
THE SIGN BASE MATERIAL SHALL BE 0.040 INCH FLAT SHEET ALUMINUM.

COLORS:
THE SIGN SHALL HAVE A RETROREFLECTORIZED WHITE TEXT ON RETROREFLECTORIZED GREEN BACKGROUND. THE COLORS SHALL CONFORM WITH THOSE FOUND IN STANDARD COLOR TOLERANCE CHARTS AS APPROVED BY THE U.S. DEPARTMENT OF TRANSPORTATION, FEDERAL HIGHWAY ADMINISTRATION.

RETROREFLECTIVITY WILL BE EQUAL TO OR EXCEEDING ASTM TYPE III.

LETTERING:
LETTERS AND DIGITS SHALL CONFORM WITH THE STANDARD ALPHABETS FOR HIGHWAY SIGNS AS PRINTED BY THE FEDERAL HIGHWAY ADMINISTRATION.

POSTS:
1 3/4 INCH SQUARE STEEL POST WITH 2 INCH ANCHOR SHALL BE USED. POST SHALL BE A MINIMUM OF 8 FEET.



MILE MARKERS

STATION	MILE MARK	REMARKS
THETFORD		
10+56 LT	2440/0911/0020	NEW
21+12 LT	2440/0911/0040	NEW
42+24 RT	2440/0911/0080	NEW
52+80 LT	2440/0911/0100	NEW
63+36 RT	2440/0911/0120	NEW
73+92 LT	2440/0911/0140	NEW
WEST FAIRLEE		
A10+56 LT	2440/0916/0020	NEW
A21+12 RT	2440/0916/0040	NEW
A31+68 LT	2440/0916/0060	NEW
A42+24 RT	2440/0916/0080	NEW
A52+80 LT	2440/0916/0100	NEW
A63+36 RT	2440/0916/0120	NEW W/SPEED LIMIT 40
A73+92 LT	2440/0916/0140	NEW
FAIRLEE		
F10+56 RT	2440/0906/0020	NEW
F21+12 LT	2440/0906/0040	NEW
F31+68 RT	2440/0906/0060	NEW
F42+24 RT	2440/0906/0080	NEW
F52+80 RT	2440/0906/0100	NEW
F63+36 LT	2440/0906/0120	NEW
F73+92 LT	2440/0906/0140	NEW
F84+48 RT	2440/0906/0160	NEW
F95+04 LT	2440/0906/0180	NEW
F105+60 RT	2440/0906/0200	NEW
F116+16 LT	2440/0906/0220	NEW
F126+72 RT	2440/0906/0240	NEW
F137+28 LT	2440/0906/0260	NEW

MILE MARKER NOTES

- MILE MARKERS SHOWN ABOVE AND NOT NOTED AS BEING WITH ANOTHER SIGN ARE QUANTIFIED ON TRAFFIC SIGN SUMMARY SHEET #1.
- MILE MARKERS SHOWN ABOVE AND NOTED AS BEING WITH ANOTHER SIGN ARE QUANTIFIED ON THE TRAFFIC SIGN SUMMARY SHEET WITH THE CORRESPONDING STATION.
- MILE MARKERS AT TOWN HIGHWAYS ARE SHOWN ON THE TRAFFIC SIGN SUMMARY SHEETS WITH THE APPLICABLE TOWN HIGHWAY SIGNING.

SIGN DETAILS 2

PROJECT NAME: THETFORD-FAIRLEE

PROJECT NUMBER: STP 2710(I)

FILE NAME: /pave/07cl84/pcl84

PROJECT LEADER: PTS

DESIGNED BY: NLL

IPARM FILE NAME: 07C184_76

PLOT DATE: 14-OCT-2013 16:36

DRAWN BY: WWG

CHECKED BY: PTS

SHEET 75 OF 77

NOT TO SCALE