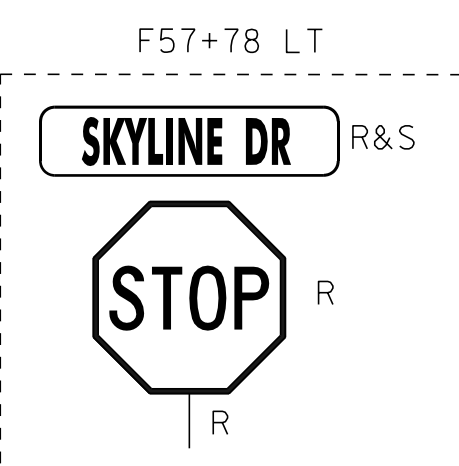
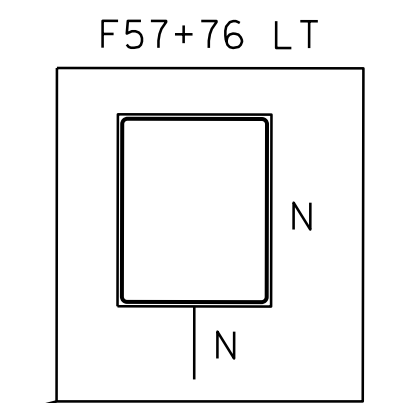
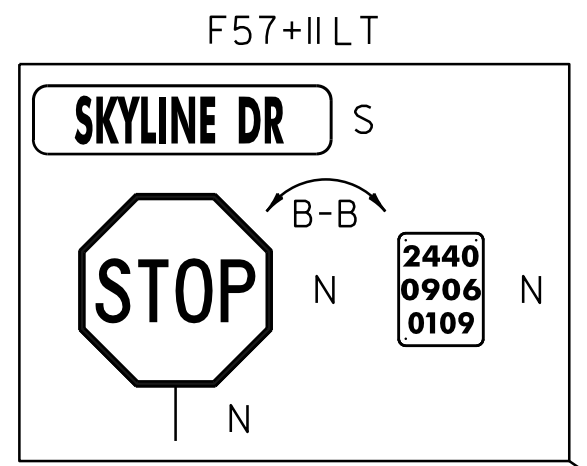

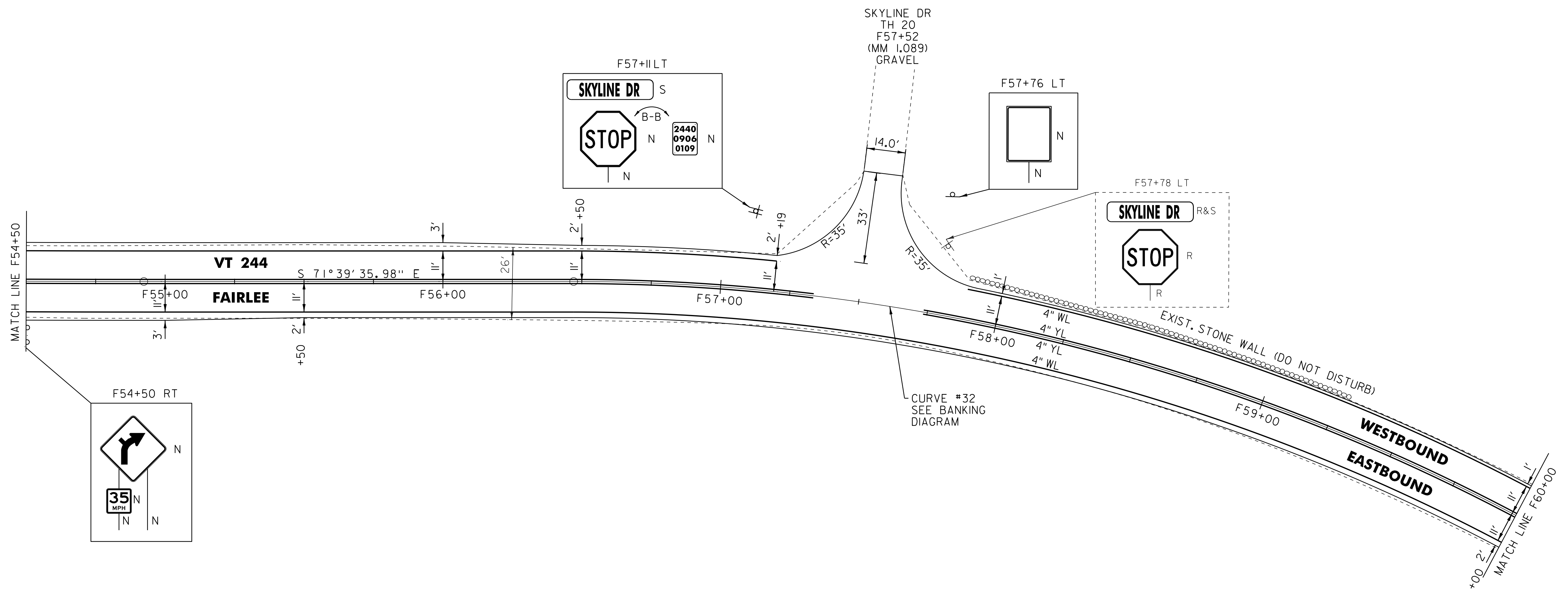


646.602 TEMPORARY 4" WHITE LINE, PAINT
 646.402 DURABLE 4" WHITE LINE, THERMOPLASTIC
 646.403 DURABLE 4" WHITE LINE, EPOXY PAINT
 646.404 DURABLE 4" WHITE LINE, POLYUREA
 F54+50 TO F57+19 SOLID LT
 F54+50 TO F60+00 SOLID RT
 F57+88 TO F60+00 SOLID LT

675.50 REMOVING SIGNS
 AS SHOWN - 2
 675.60 ERECTING SALVAGED SIGNS
 AS SHOWN - 1

ENVIRONMENTALLY SENSITIVE LOCATION
 F54+50 TO F60+00 LT
 (FORESTED/SCRUB SHRUB/EMERGENT)

646.612 TEMPORARY 4" YELLOW LINE, PAINT
 646.412 DURABLE 4" YELLOW LINE, THERMOPLASTIC
 646.413 DURABLE 4" YELLOW LINE, EPOXY PAINT
 646.414 DURABLE 4" YELLOW LINE, POLYUREA
 F54+50 TO F57+33 SOLID LT & RT
 F57+73 TO F60+00 SOLID LT & RT



- LEGEND**
- R = REMOVE EXISTING
 - S = SALVAGE
 - R&S = REMOVE AND SALVAGE
 - N = NEW
 - RET = RETAIN
 - B-B = BACK TO BACK
 - = EXISTING GUARDRAIL
 - = PROPOSED GUARDRAIL
 - YL = YELLOW LINE
 - WL = WHITE LINE
 - = DELINEATOR
 - ⊙ = PAVEMENT CORE

NOT TO SCALE

ROADWAY LAYOUT 25

PROJECT NAME: THETFORD-FAIRLEE
 PROJECT NUMBER: STP 2710(I)

FILE NAME: /pave/07cl84/pcl84	PLOT DATE: 14-OCT-2013 16:35
PROJECT LEADER: PTS	DRAWN BY: SNG
DESIGNED BY: NLL	CHECKED BY: DAM/PTS
IPARM FILE NAME: 07CI84_44	SHEET 43 OF 77