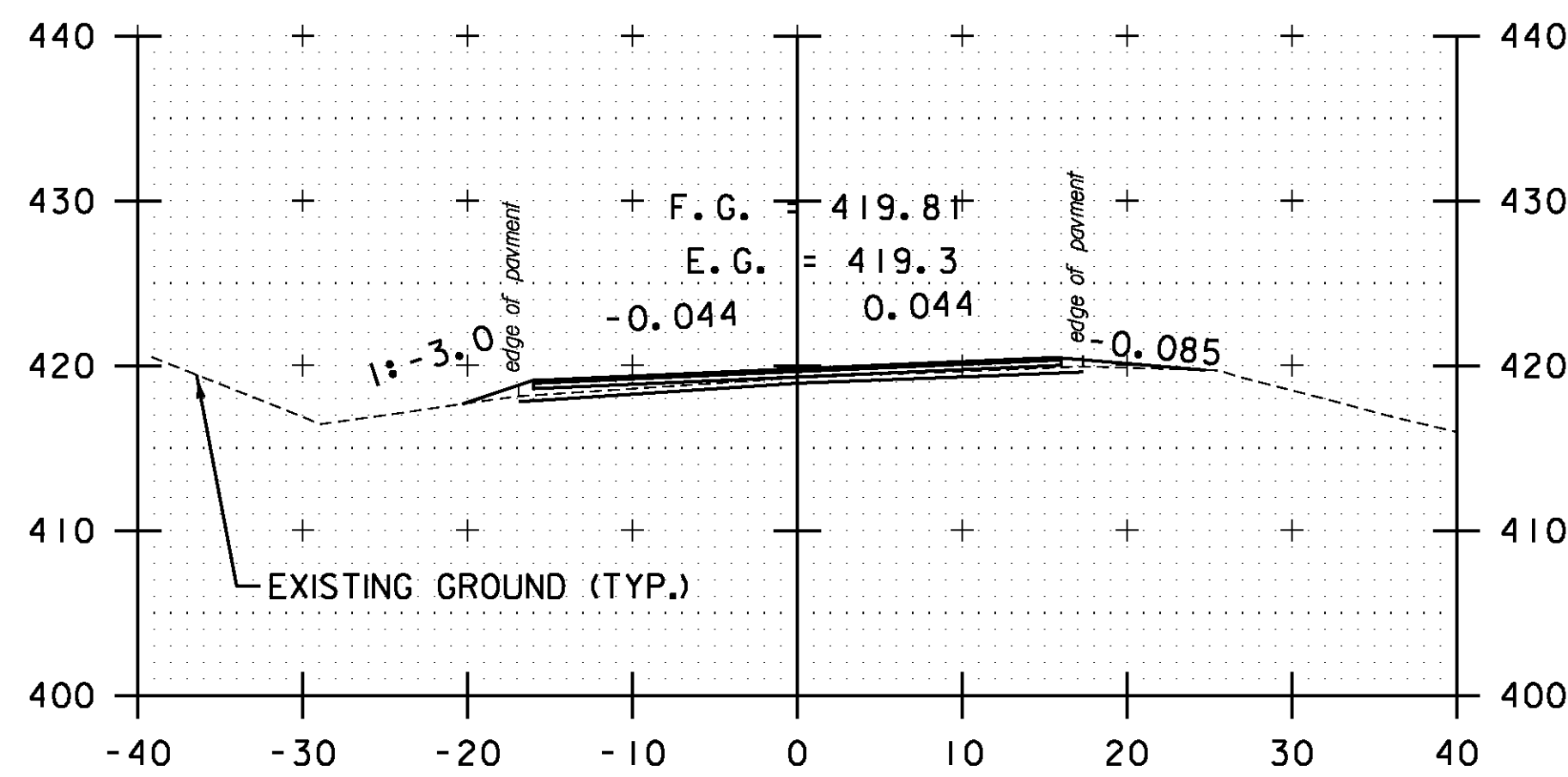
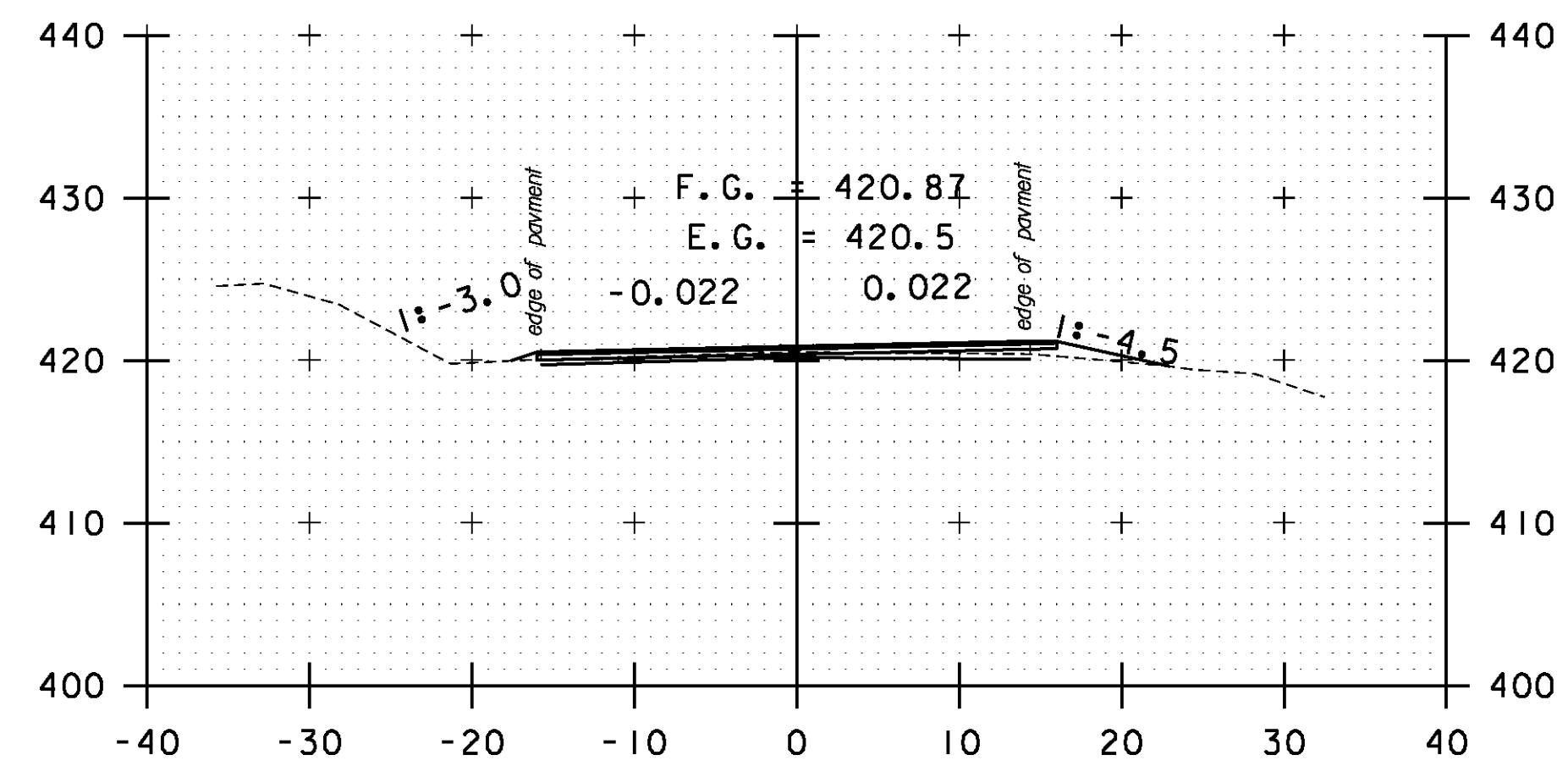


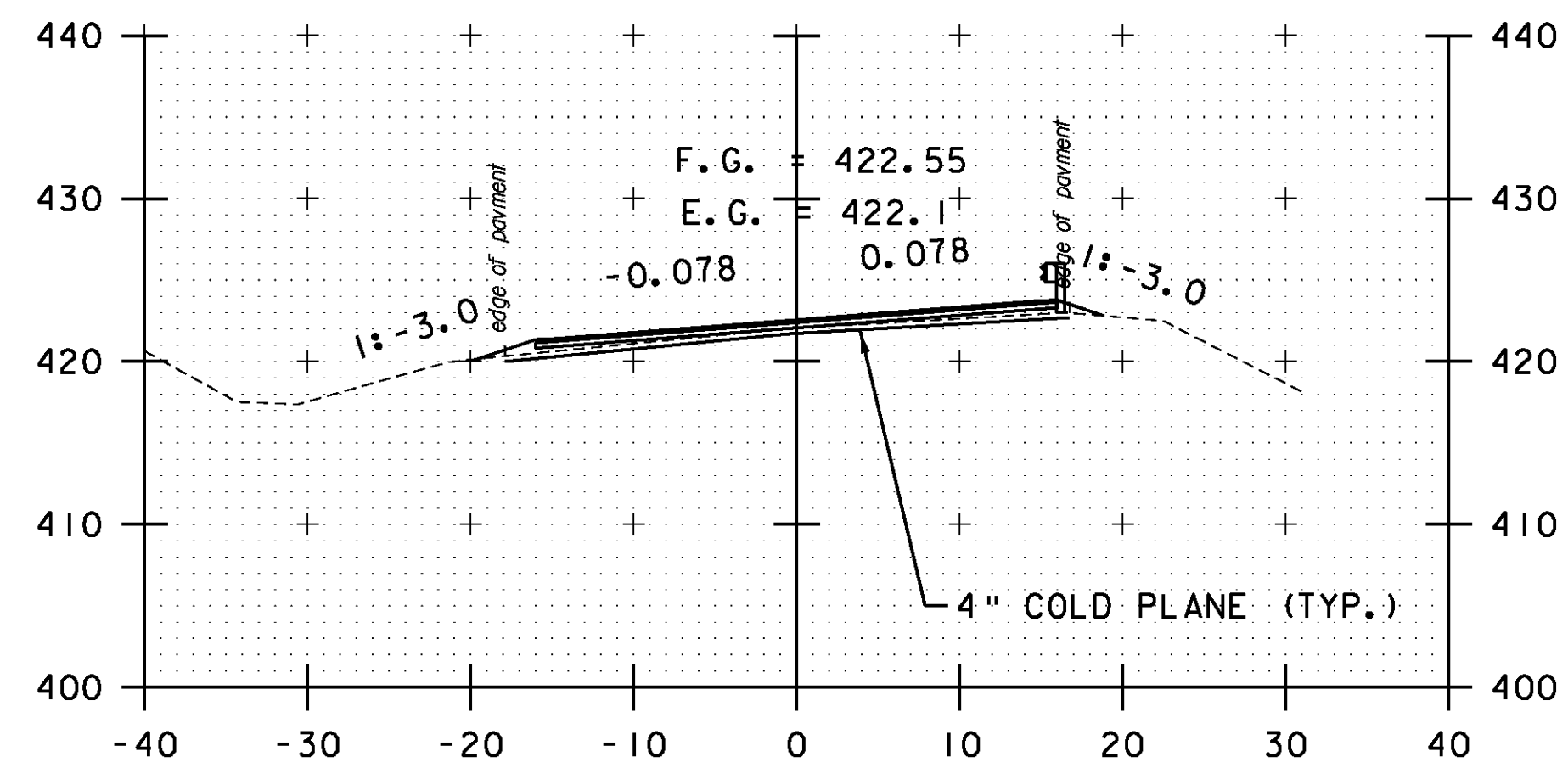
A 67+00



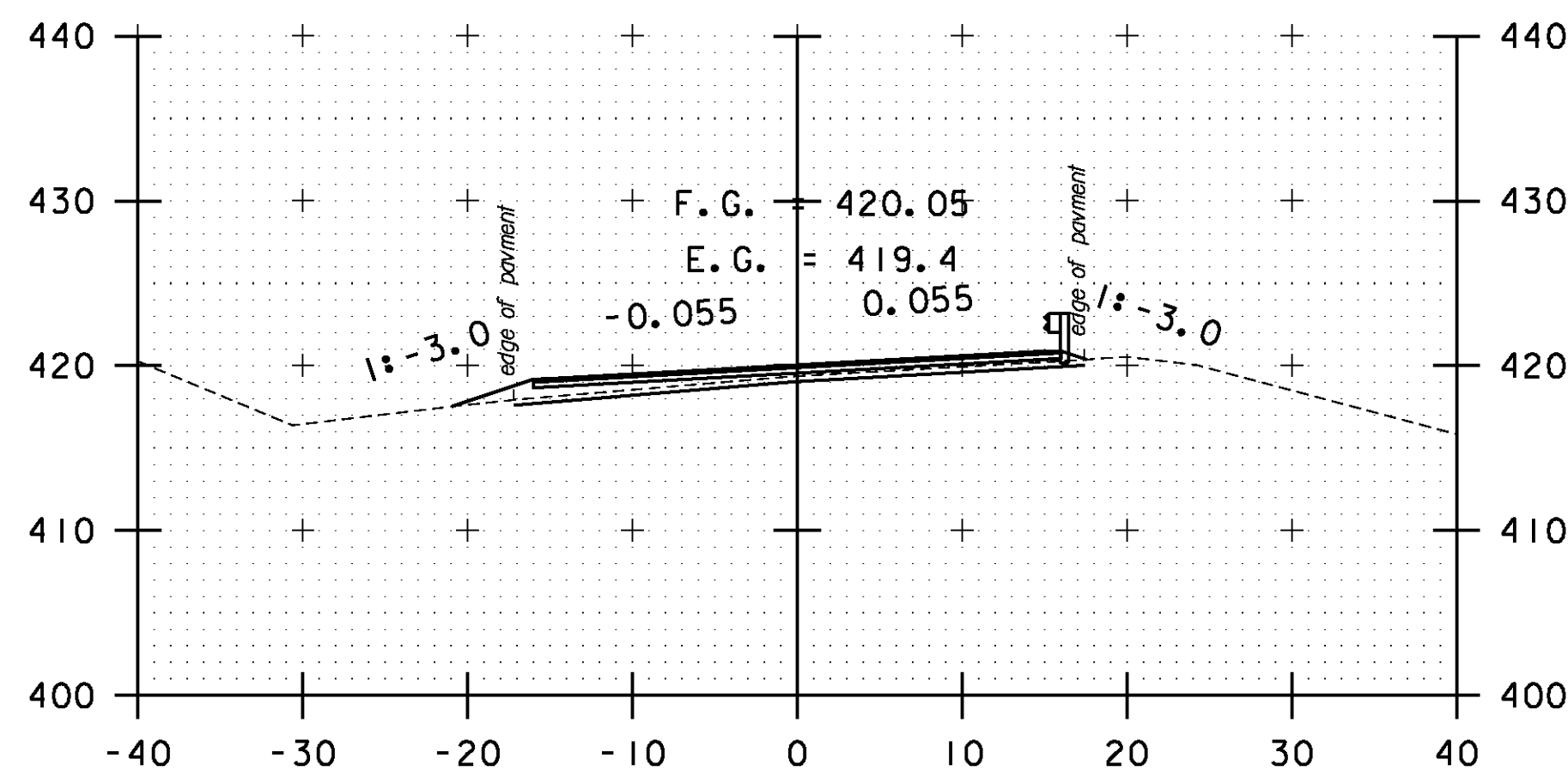
DRIVE RT  
A 68+50



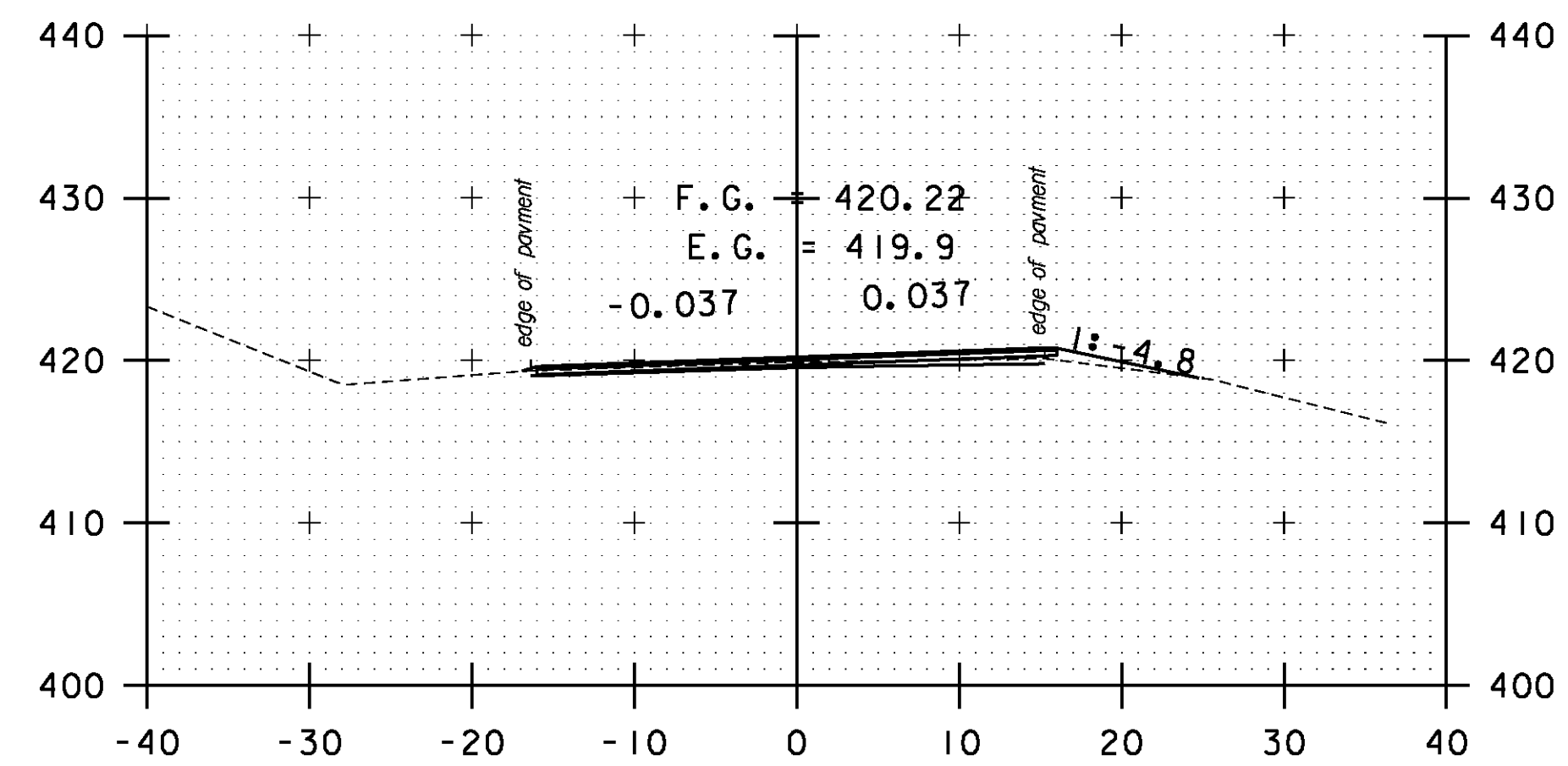
DRIVE RT  
A 70+00



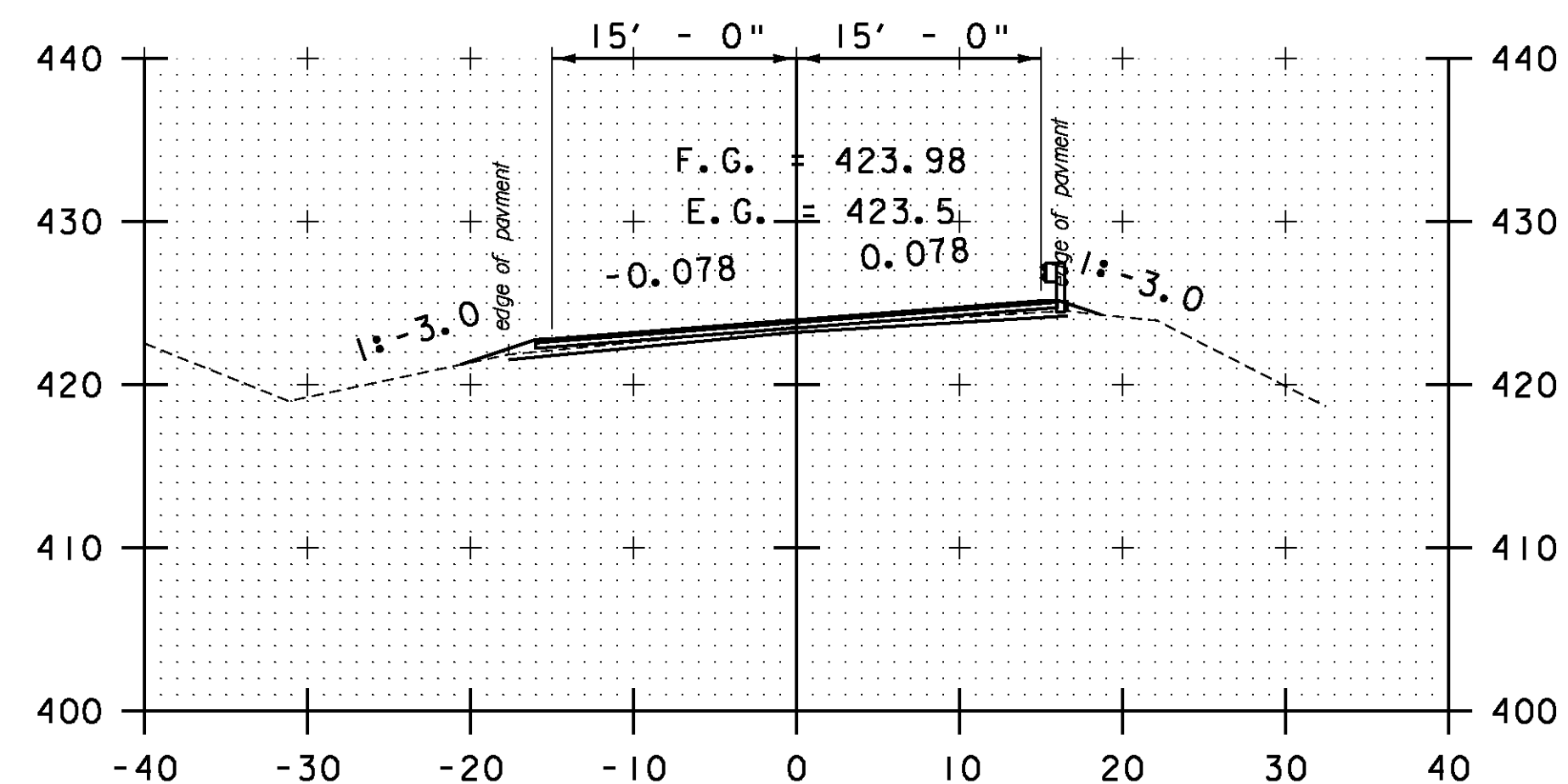
A 66+50



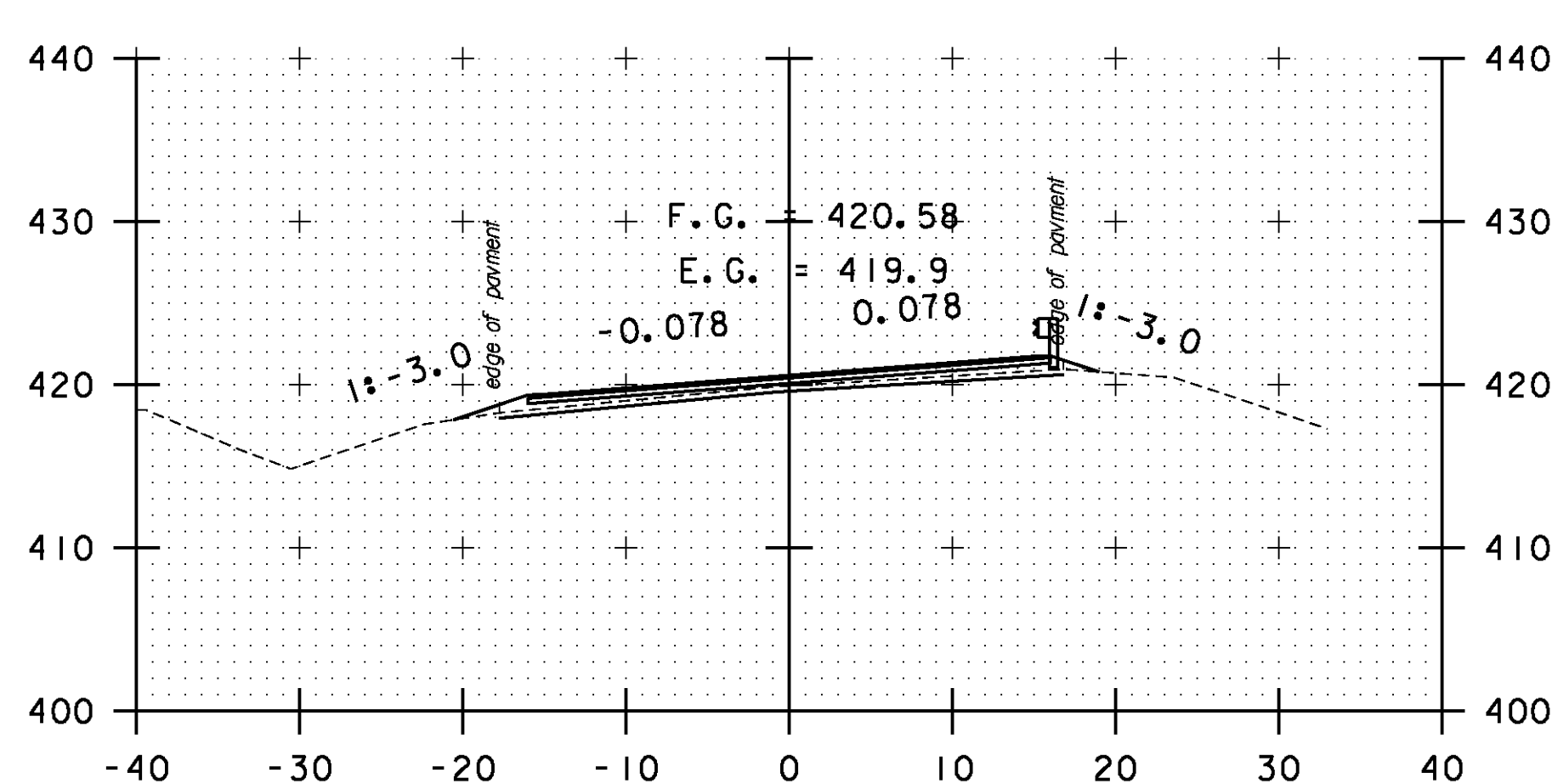
A 68+00



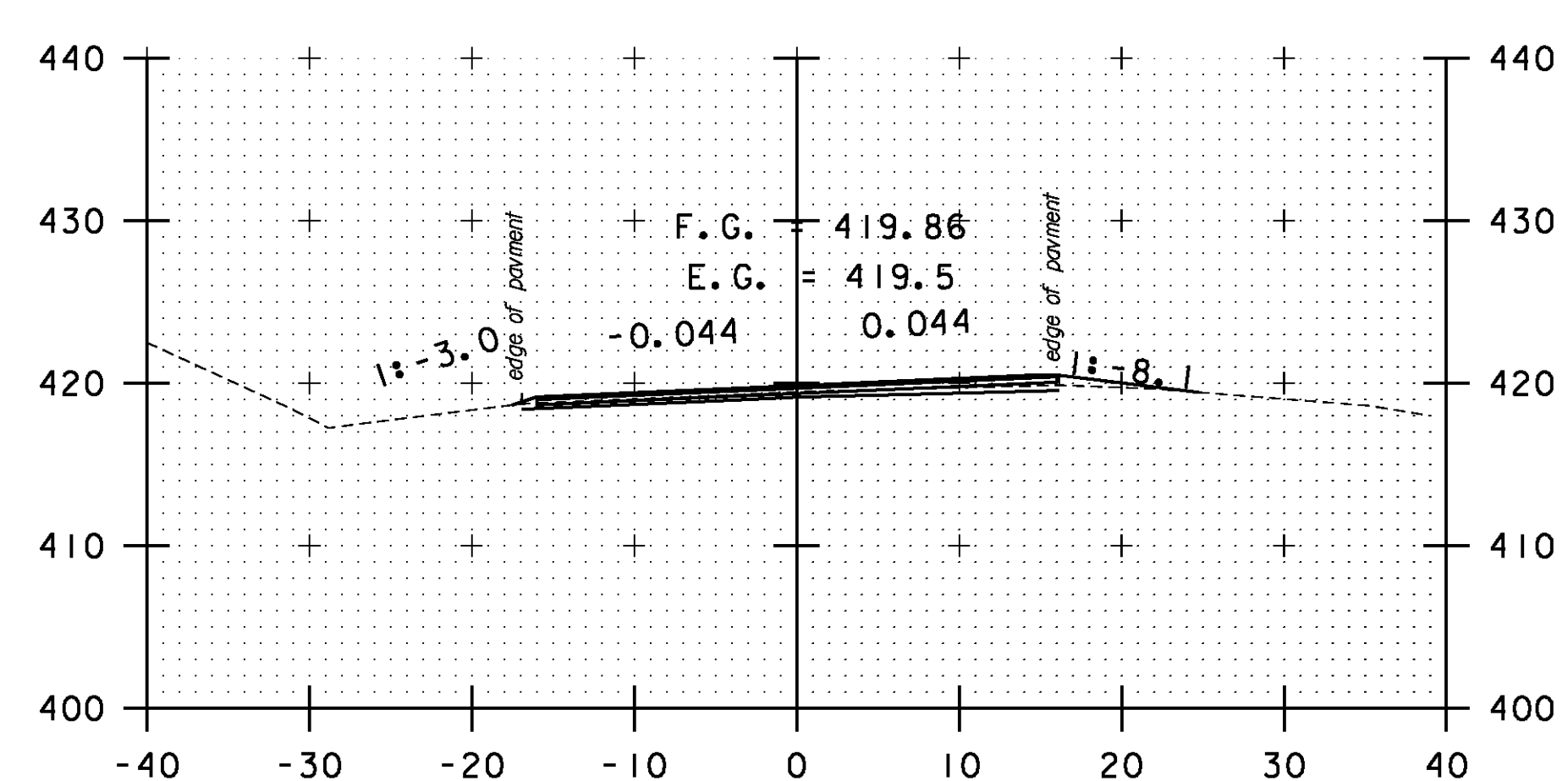
DRIVE RT  
A 69+50



A 66+00



A 67+50



DRIVE RT  
A 69+00

STA. A 66+00 TO STA. A 70+00

SCALE 1" = 10'-0"  
10 0 10

**CROSS SECTION SHEET 62**

PROJECT NAME: BOLTON-WATERBURY

PROJECT NUMBER: STP 2709(I)

FILE NAME: p07C172.dgn

PROJECT LEADER: CDL

DESIGNED BY: BMB

PLOT FILE: p07C172.188.1

PLOT DATE: 4/16/2013

DRAWN BY: BMB

CHECKED BY: CDL

SHEET 188 OF 217