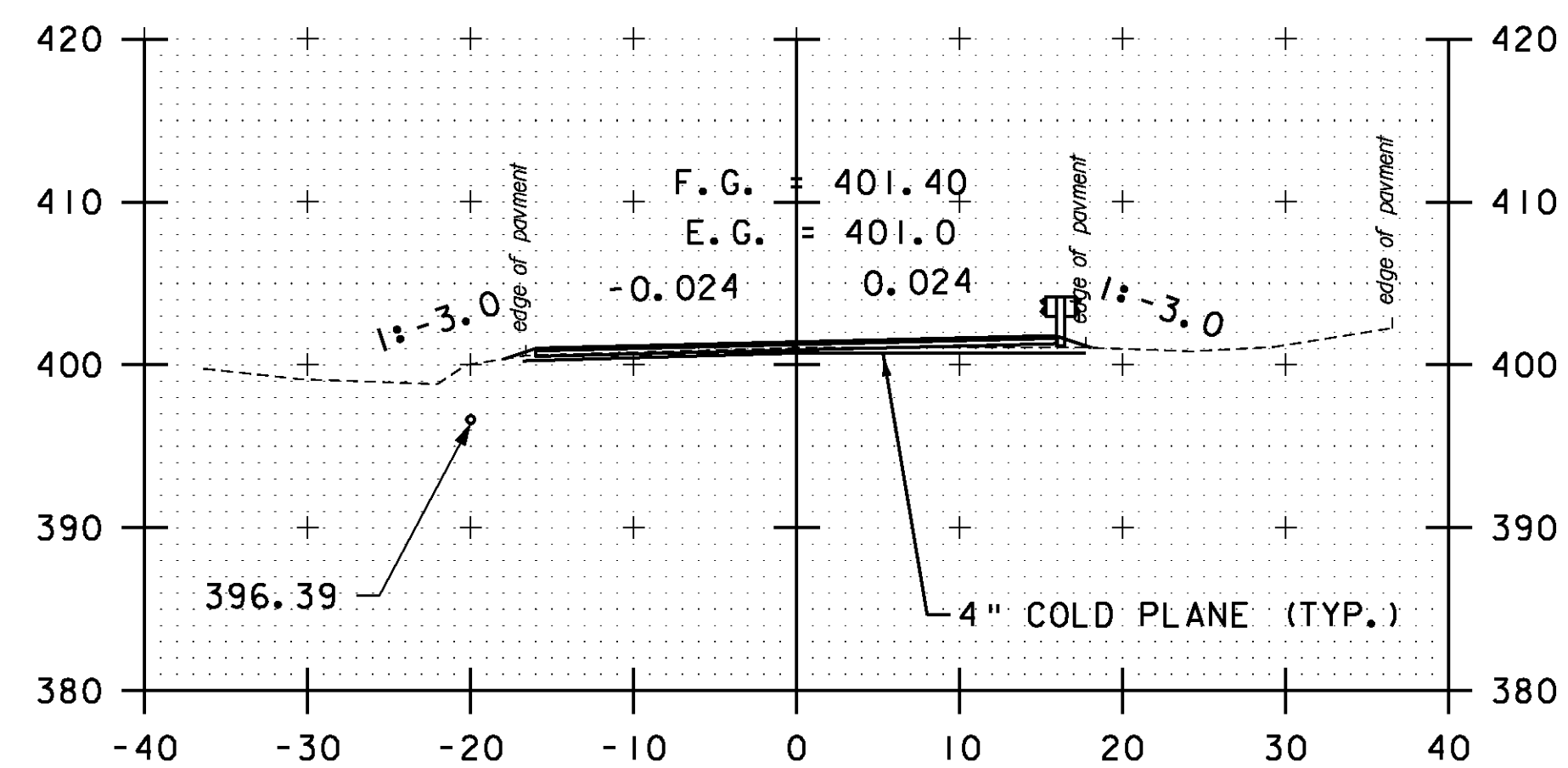
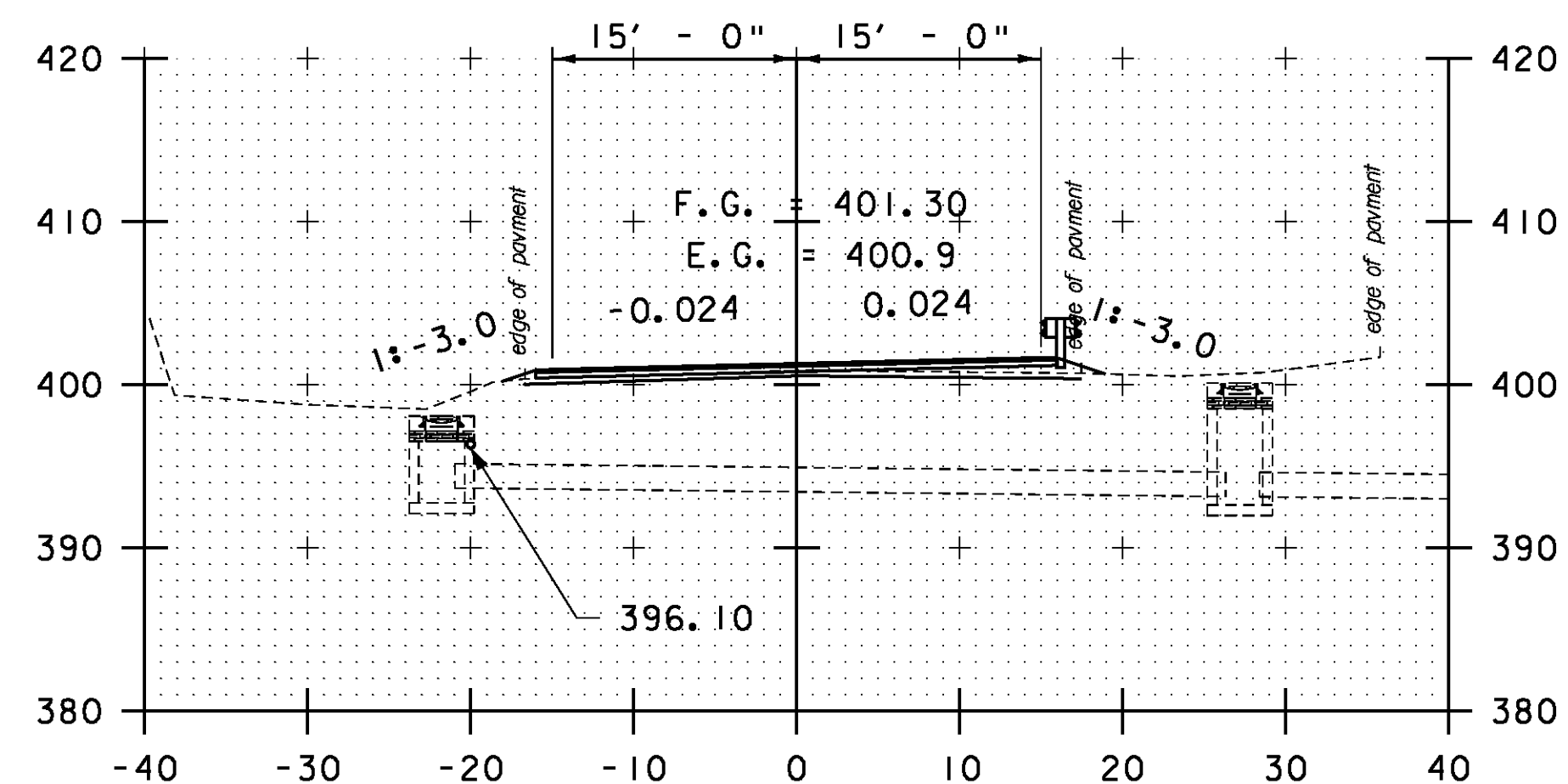


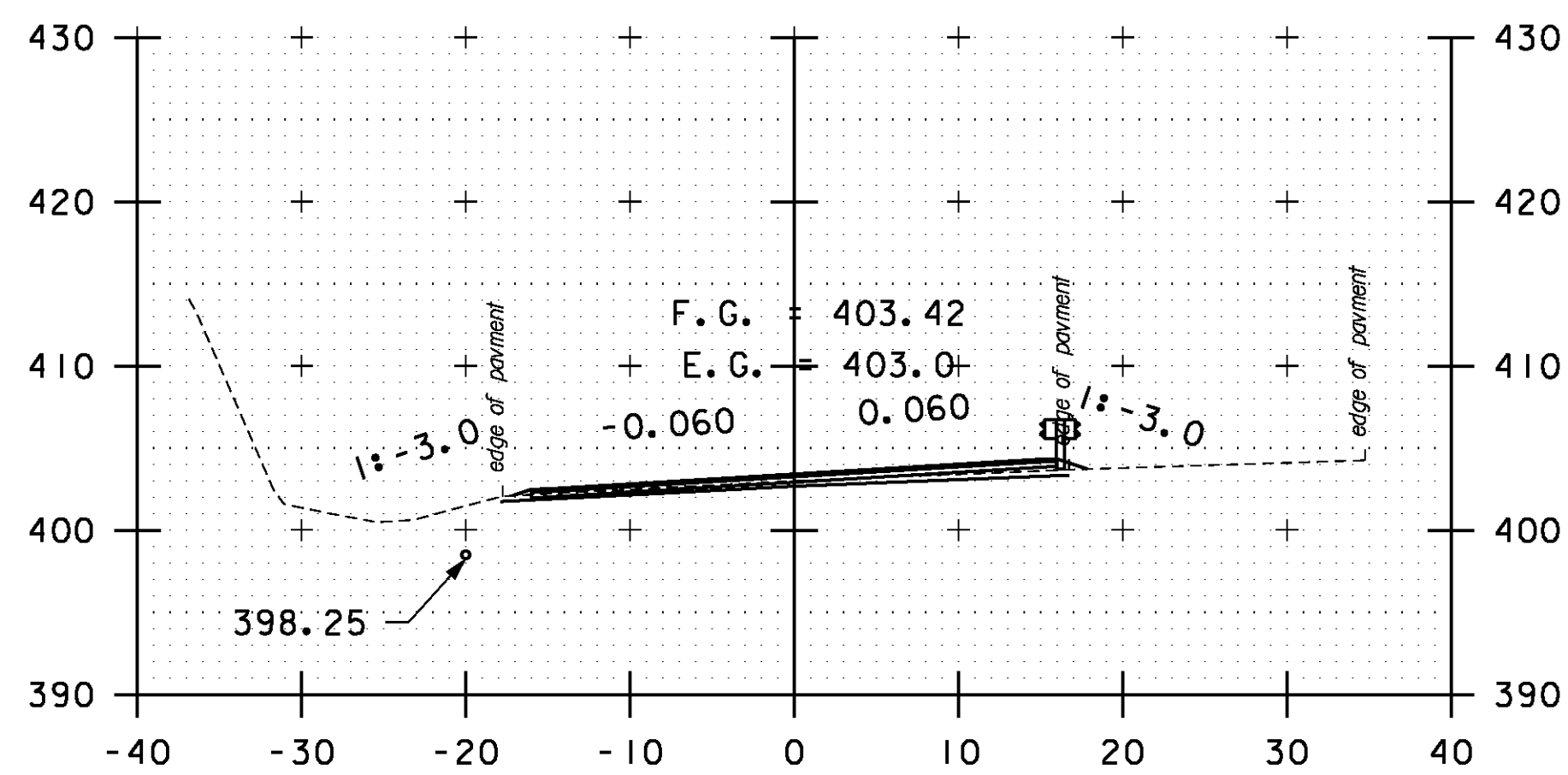
TOWN LINE / COUNTY LINE
A 0+00



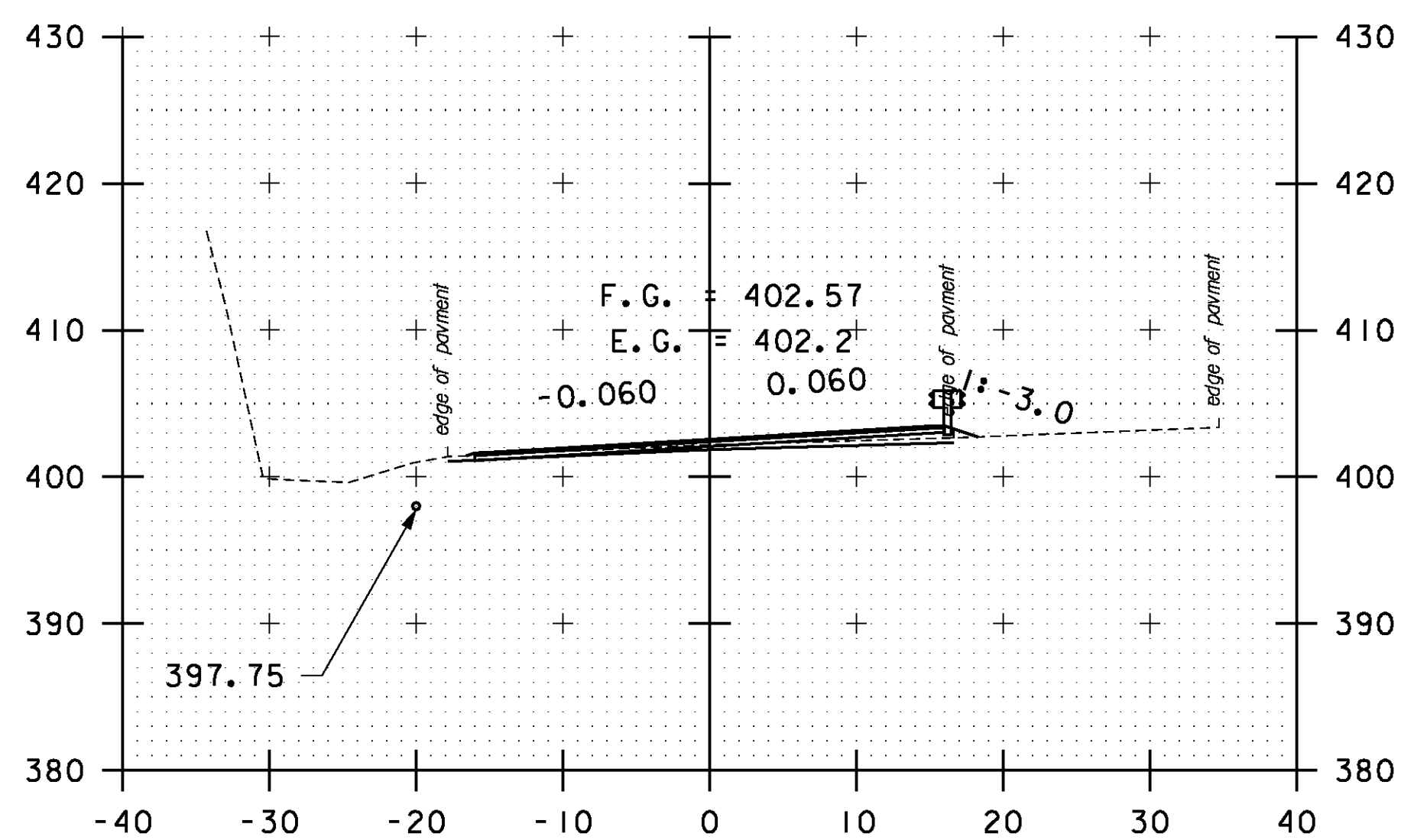
299+50



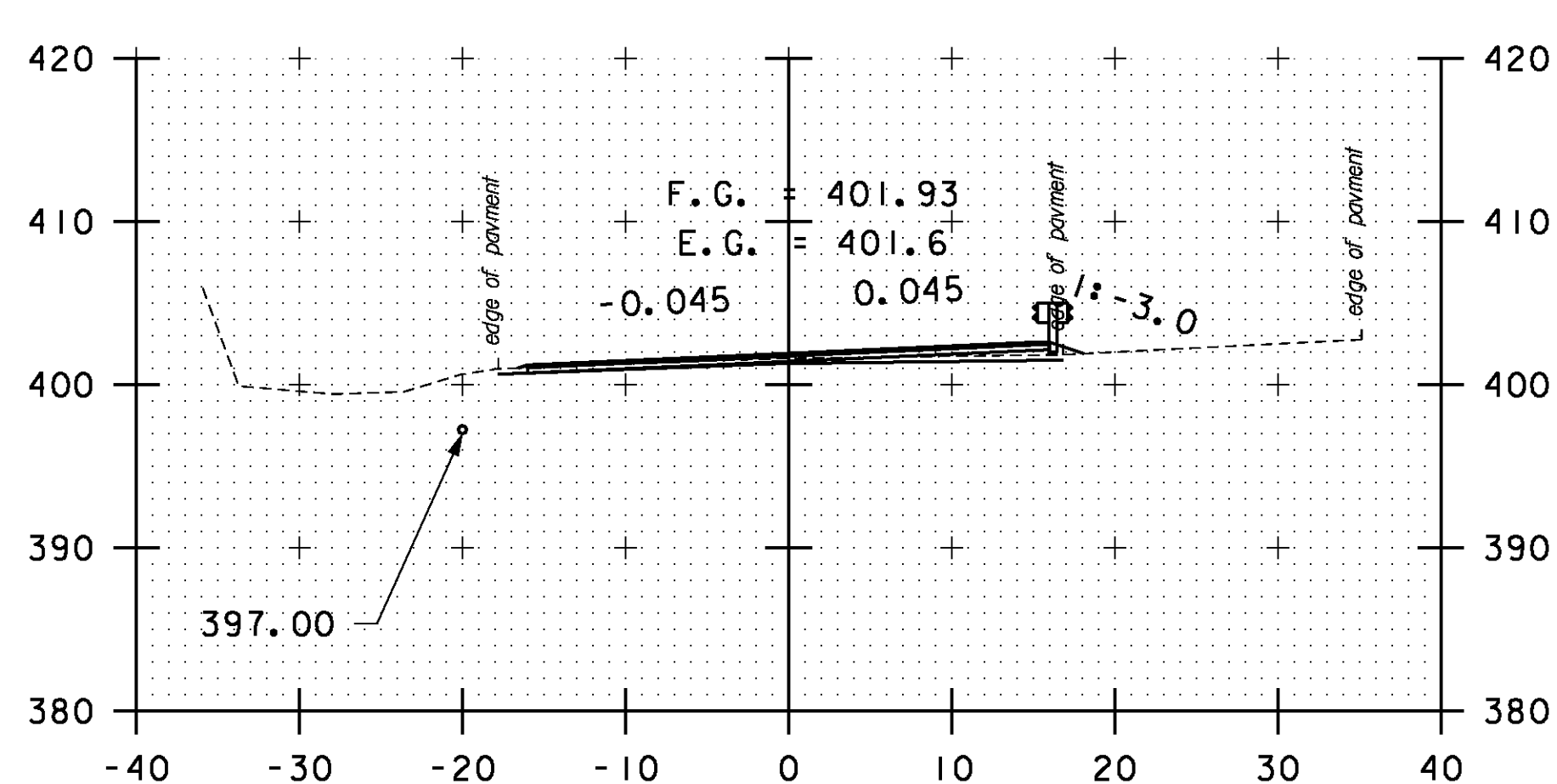
299+00



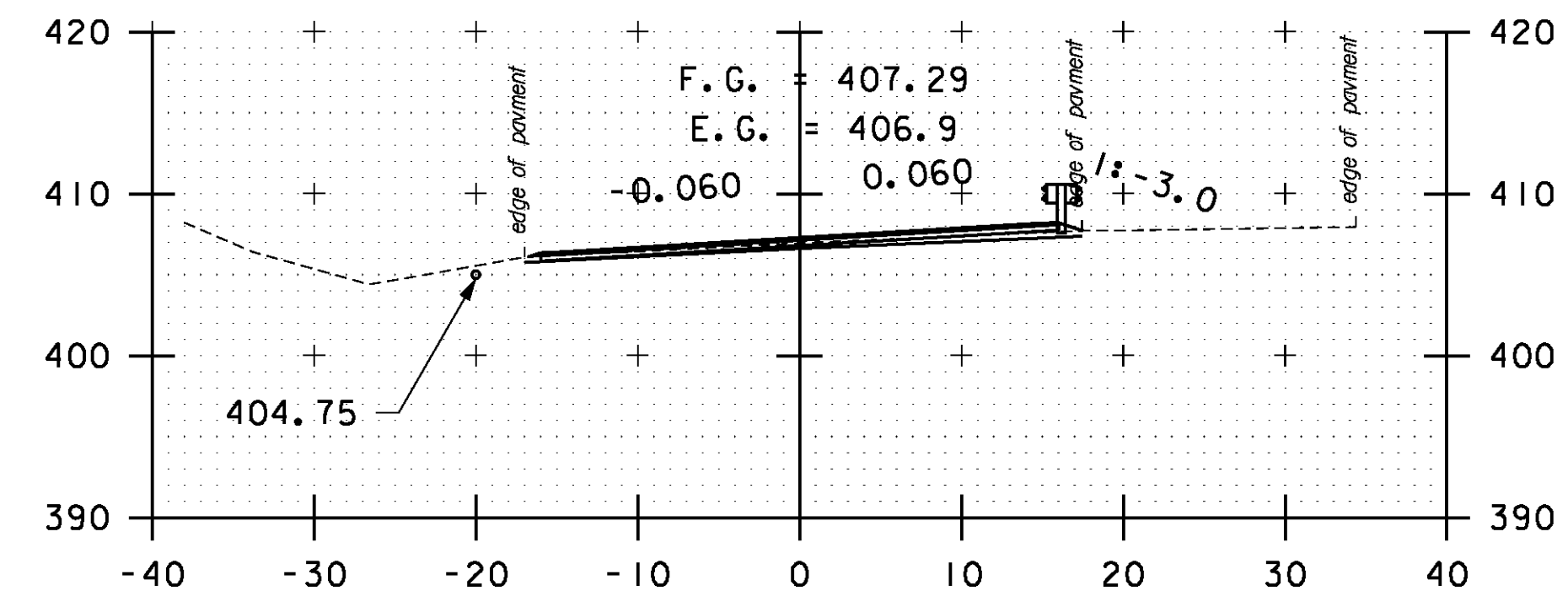
A 1+50



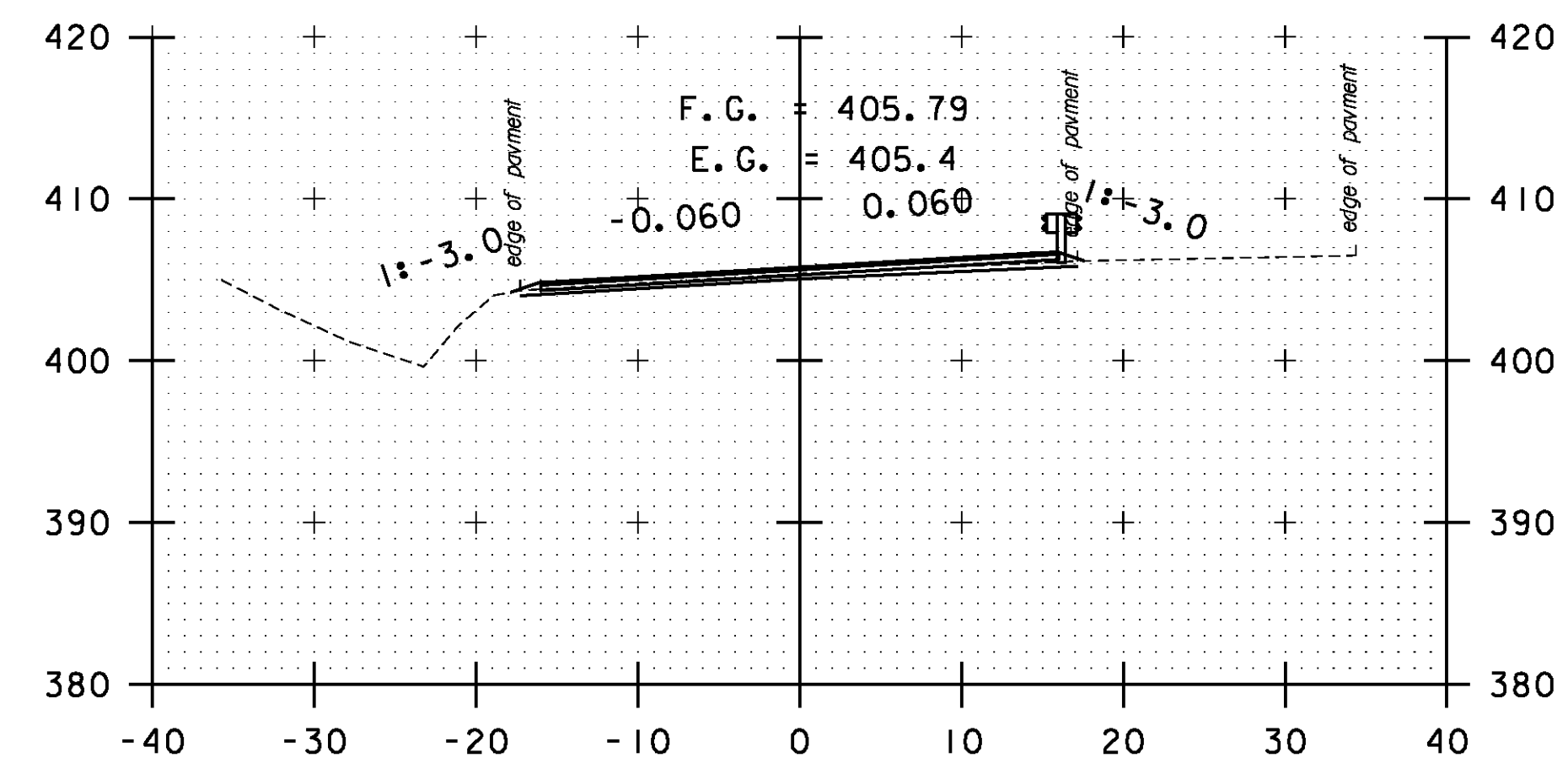
A 1+00



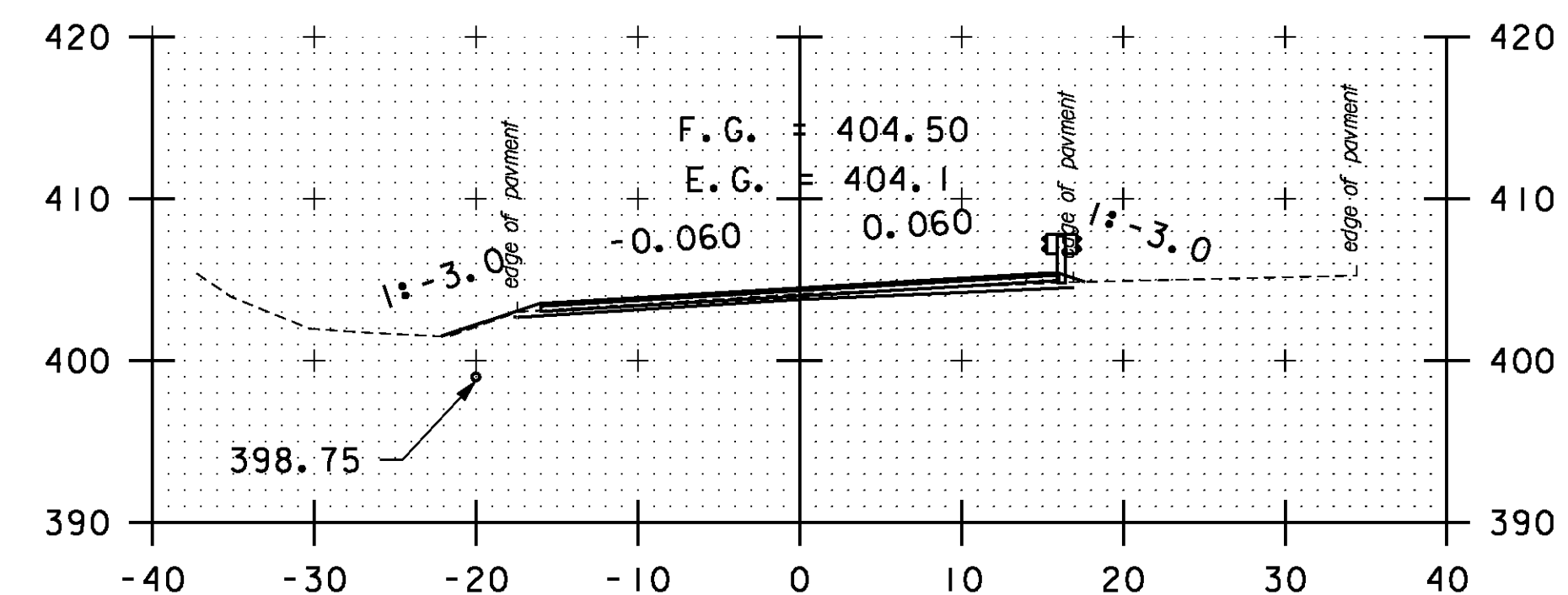
A 0+50



A 3+00



A 2+50



A 2+00

STA. 299+00 TO STA. A 3+00

SCALE 1" = 10'-0"
10 0 10

CROSS SECTION SHEET 47

PROJECT NAME: BOLTON-WATERBURY

PROJECT NUMBER: STP 2709(I)

FILE NAME: p07C172.dgn

PROJECT LEADER: CDL

DESIGNED BY: BMB

PLOT FILE: p07C172_173.1

PLOT DATE: 4/16/2013

DRAWN BY: BMB

CHECKED BY: CDL

SHEET 173 OF 217