

DURABLE 4 INCH WHITE LINE (SEE OPTION ITEMS)
STA. A 164+25 - STA. A 170+25 (SOLID LT & RT)

DURABLE 4 INCH YELLOW LINE (SEE OPTION ITEMS)
STA. A 164+25 - STA. A 170+25 (SOLID LT & RT)

THINNING AND TRIMMING FOR SIGNS
STA. A 168+96 RT

TEMPORARY 4 INCH WHITE LINE, PAINT
STA. A 164+25 - STA. A 170+25 (SOLID LT & RT)

TEMPORARY 4 INCH YELLOW LINE, PAINT
STA. A 164+25 - STA. A 170+25 (SOLID LT & RT)

STONE FILL, TYPE I
STA. A 164+35 - STA. A 165+22 RT
STA. A 166+30 - STA. A 166+70 RT
STA. A 169+54 - STA. A 170+25 RT

GEOTEXTILE UNDER STONE FILL
STA. A 164+35 - STA. A 165+22 RT
STA. A 166+30 - STA. A 166+70 RT
STA. A 169+54 - STA. A 170+25 RT

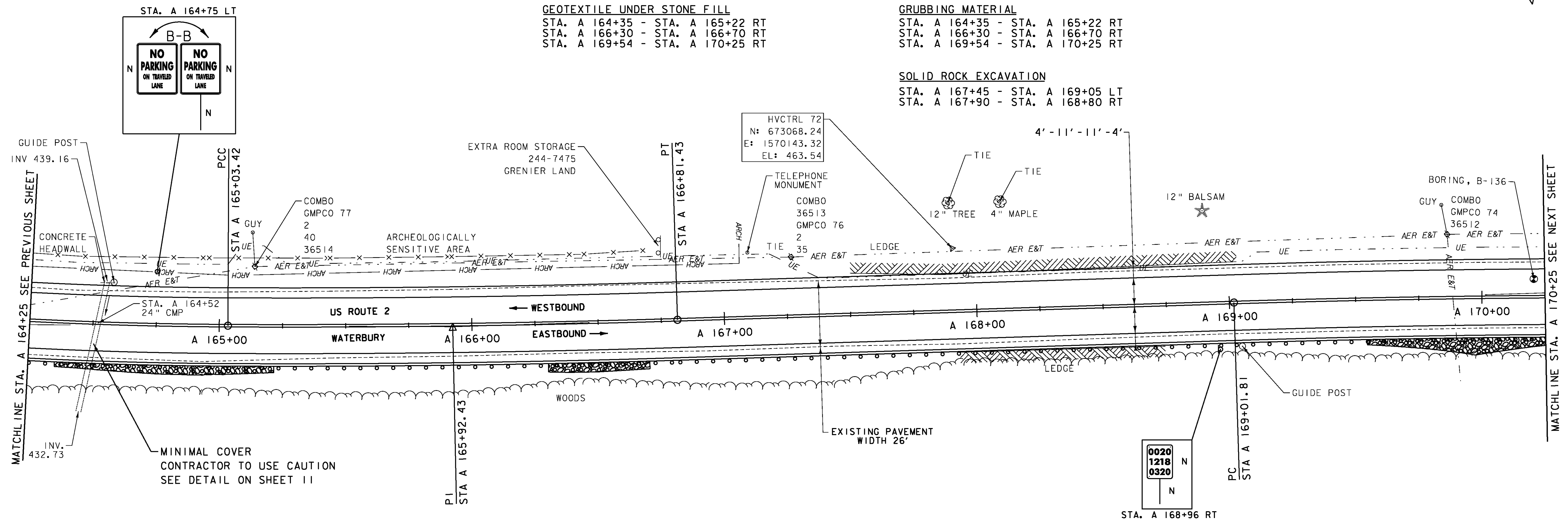
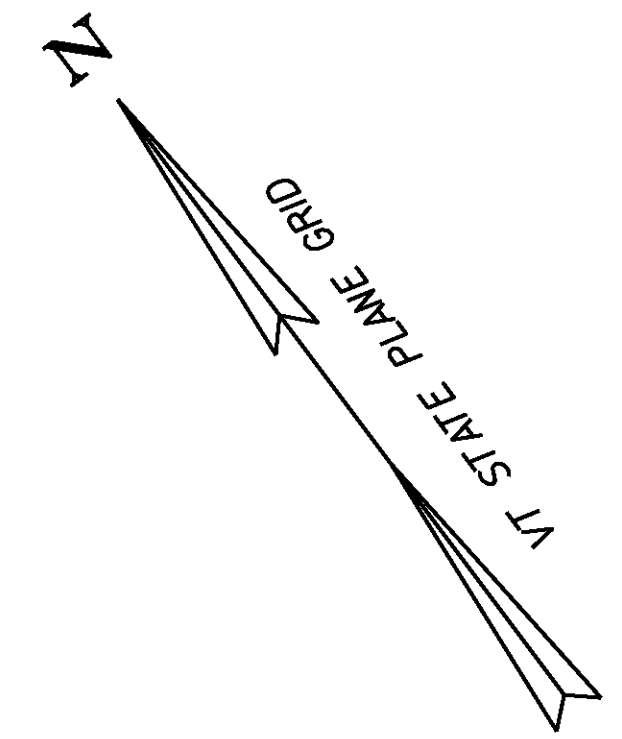
REMOVAL AND DISPOSAL OF GUARDRAIL
STA. A 164+25 - STA. A 170+25 RT

STEEL BEAM GUARDRAIL, GALVANIZED W/8 FEET POSTS
STA. A 164+25 - STA. A 170+25 RT

GEOTEXTILE FOR SILT FENCE
STA. A 164+35 - STA. A 165+22 RT
STA. A 166+30 - STA. A 166+70 RT
STA. A 169+54 - STA. A 170+25 RT

GRUBBING MATERIAL
STA. A 164+35 - STA. A 165+22 RT
STA. A 166+30 - STA. A 166+70 RT
STA. A 169+54 - STA. A 170+25 RT

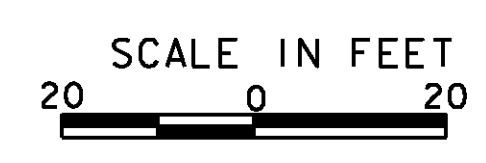
SOLID ROCK EXCAVATION
STA. A 167+45 - STA. A 169+05 LT
STA. A 167+90 - STA. A 168+80 RT



- LEGEND**
- MAILBOX
 - BORING
 - SIGN
 - HYDRANT
 - MANHOLE
 - WATER SHUT OFF (WSO)
 - GAS PIPELINE MARKER
 - CATCH BASIN / DROP INLET
 - CURB INLET
 - TRAFFIC CONTROL BOX
 - PARKING METER
 - UTILITY POLE

- SIGN LEGEND**
- R = REMOVE
 - R&S = REMOVE AND SALVAGE
 - RET = RETAIN
 - S = SALVAGE
 - N = NEW
 - B-B = BACK TO BACK
 - = EXISTING
 - = NEW

| | |
|------------|---------|
| DATUM | |
| VERTICAL | NAVD 88 |
| HORIZONTAL | NAD 83 |



| | |
|--------------------------------|----------------------------------|
| PROJECT LAYOUT SHEET 64 | PROJECT NAME: BOLTON - WATERBURY |
| | PROJECT NUMBER: STP 2709 (1) |
| FILE NAME: p07C172.dgn | PLOT DATE: 4/16/2013 |
| PROJECT LEADER: CDL | DRAWN BY: JBG/BMB |
| DESIGNED BY: BMB | CHECKED BY: CDL |
| PLOT FILE: p07C172-88.i | SHEET 88 OF 217 |