

DURABLE 4 INCH WHITE LINE (SEE OPTION ITEMS)
 STA. A 158+50 - STA. A 164+25 (SOLID LT & RT)

TEMPORARY 4 INCH WHITE LINE, PAINT
 STA. A 158+50 - STA. A 164+25 (SOLID LT & RT)

REMOVAL AND DISPOSAL OF GUARDRAIL
 STA. A 163+34 - STA. A 164+25 RT

DURABLE 4 INCH YELLOW LINE (SEE OPTION ITEMS)
 STA. A 158+50 - STA. A 163+25 (DASHED LT, SOLID RT)
 STA. A 163+25 - STA. A 164+25 (SOLID LT & RT)

TEMPORARY 4 INCH YELLOW LINE, PAINT
 STA. A 158+50 - STA. A 163+25 (DASHED LT, SOLID RT)
 STA. A 163+25 - STA. A 164+25 (SOLID LT & RT)

STEEL BEAM GUARDRAIL, GALVANIZED W/8 FEET POSTS
 STA. A 163+30 - STA. A 164+25 RT

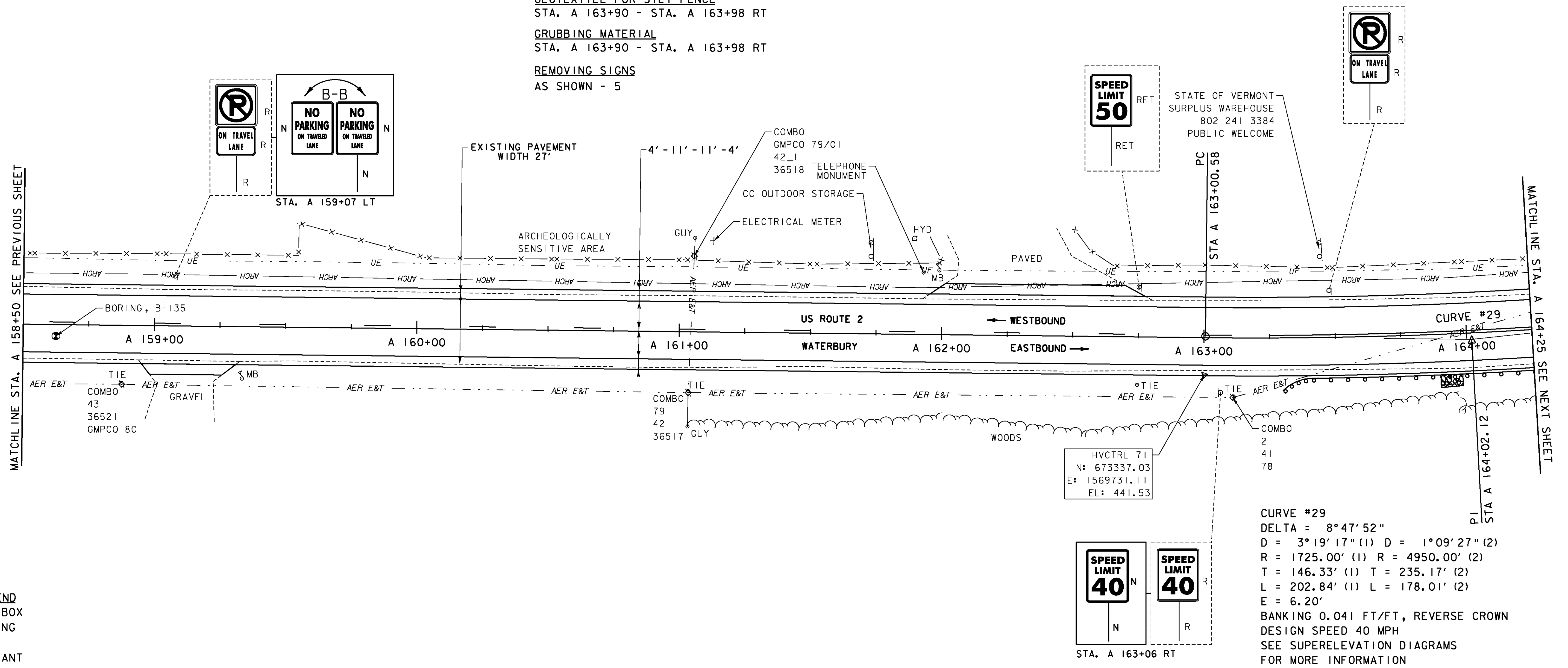
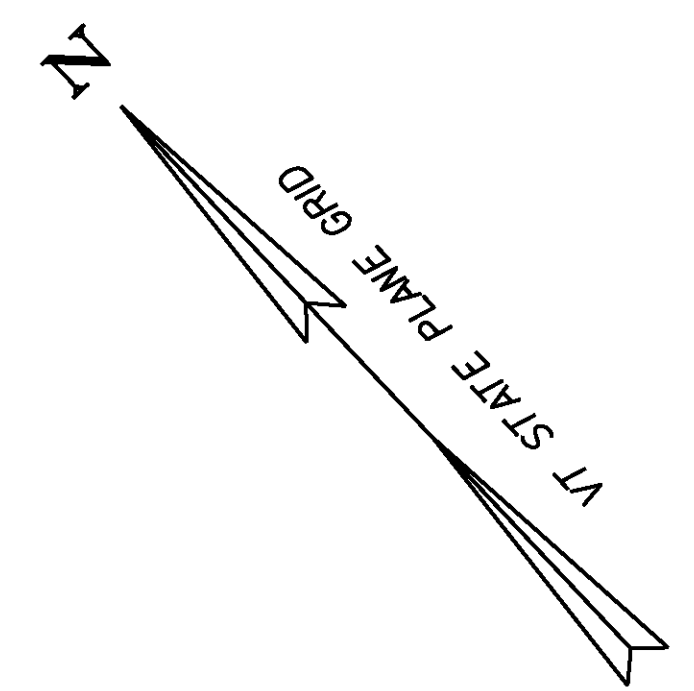
STONE FILL, TYPE I
 STA. A 163+90 - STA. A 163+98 RT

GEOTEXTILE UNDER STONE FILL
 STA. A 163+90 - STA. A 163+98 RT

GEOTEXTILE FOR SILT FENCE
 STA. A 163+90 - STA. A 163+98 RT

GRUBBING MATERIAL
 STA. A 163+90 - STA. A 163+98 RT

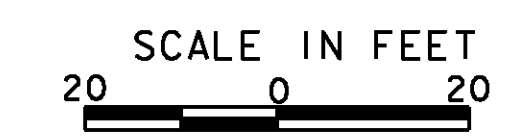
REMOVING SIGNS
 AS SHOWN - 5



- LEGEND**
- MAILBOX
 - BORING
 - SIGN
 - HYDRANT
 - MANHOLE
 - WATER SHUT OFF (WSO)
 - GAS PIPELINE MARKER
 - CATCH BASIN / DROP INLET
 - CURB INLET
 - TRAFFIC CONTROL BOX
 - PARKING METER
 - UTILITY POLE

- SIGN LEGEND**
- R = REMOVE
 - R&S = REMOVE AND SALVAGE
 - RET = RETAIN
 - S = SALVAGE
 - N = NEW
 - B-B = BACK TO BACK
 - = EXISTING
 - = NEW

DATUM
 VERTICAL NAVD 88
 HORIZONTAL NAD 83



PROJECT LAYOUT SHEET 63	PROJECT NAME: BOLTON - WATERBURY
	PROJECT NUMBER: STP 2709 (1)
	FILE NAME: p07C172.dgn
	PLOT DATE: 4/16/2013
	DRAWN BY: JBG/BMB
	CHECKED BY: CDL
	SHEET 87 OF 217