

DURABLE 4 INCH WHITE LINE (SEE OPTION ITEMS)
STA. A 28+75 - STA. A 34+50 (SOLID LT & RT)

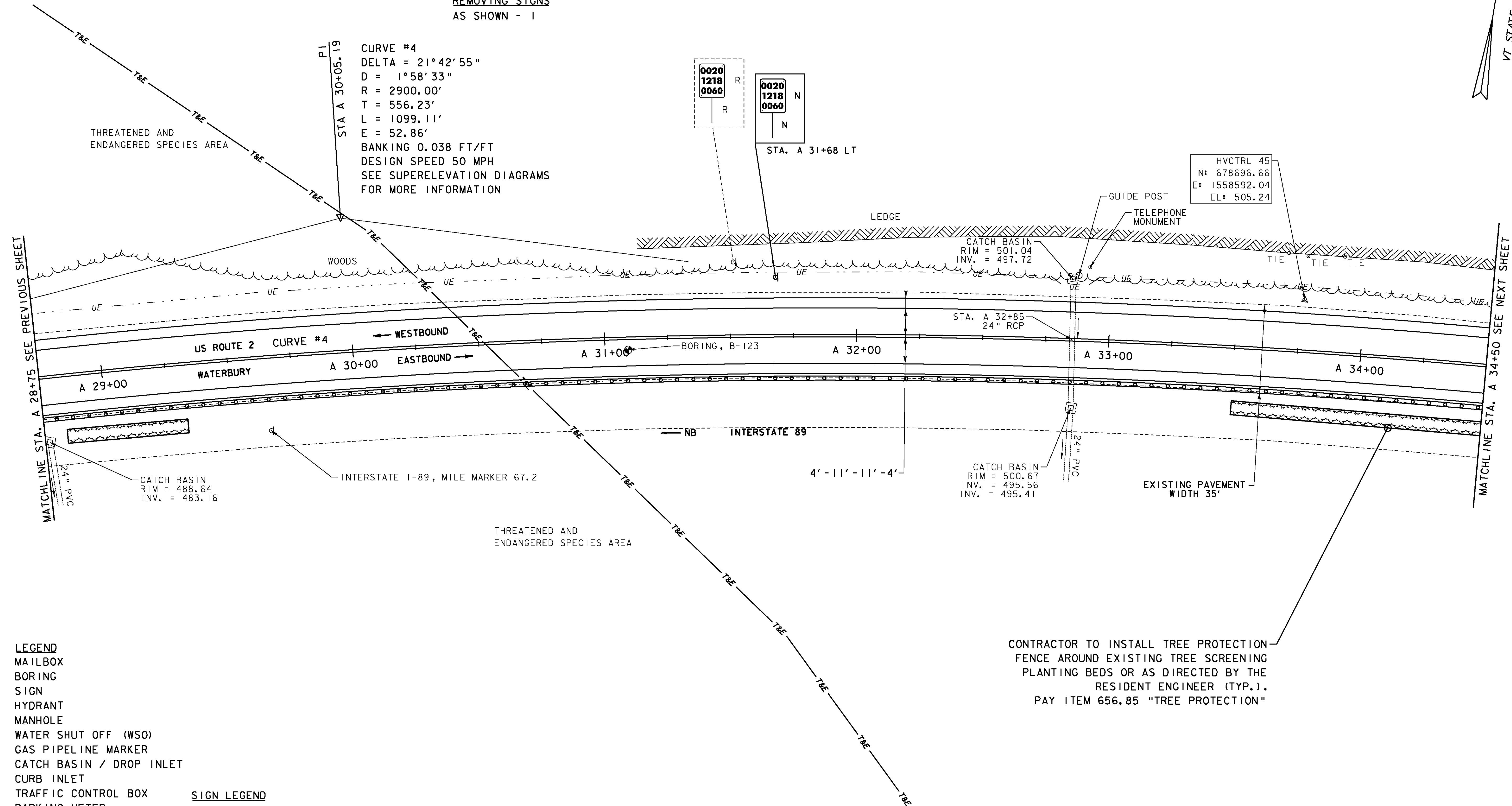
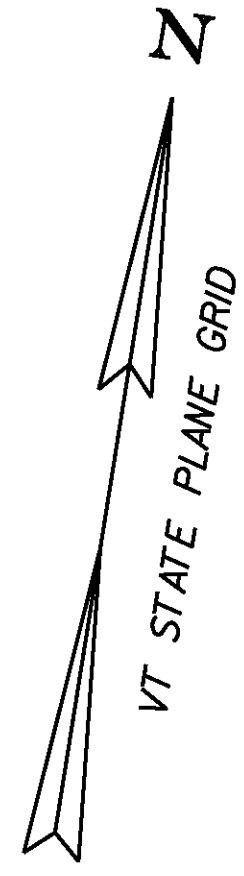
TEMPORARY 4 INCH WHITE LINE, PAINT
STA. A 28+75 - STA. A 34+50 (SOLID LT & RT)

REMOVE AND RESET GUARDRAIL (DOUBLE-SIDED)
STA. A 28+75 - STA. A 34+50 RT

DURABLE 4 INCH YELLOW LINE (SEE OPTION ITEMS)
STA. A 28+75 - STA. A 34+50 (SOLID LT & RT)

TEMPORARY 4 INCH YELLOW LINE, PAINT
STA. A 28+75 - STA. A 34+50 (SOLID LT & RT)

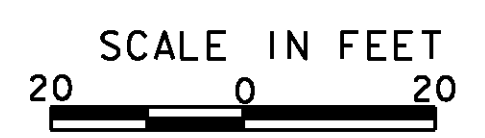
REMOVING SIGNS
AS SHOWN - 1



- LEGEND**
- MAILBOX
 - BORING
 - SIGN
 - HYDRANT
 - MANHOLE
 - WATER SHUT OFF (WSO)
 - GAS PIPELINE MARKER
 - CATCH BASIN / DROP INLET
 - CURB INLET
 - TRAFFIC CONTROL BOX
 - PARKING METER
 - UTILITY POLE

- SIGN LEGEND**
- R = REMOVE
 - R&S = REMOVE AND SALVAGE
 - RET = RETAIN
 - S = SALVAGE
 - N = NEW
 - B-B = BACK TO BACK
 - = EXISTING
 - = NEW

DATUM
 VERTICAL NAVD 88
 HORIZONTAL NAD 83



CONTRACTOR TO INSTALL TREE PROTECTION FENCE AROUND EXISTING TREE SCREENING PLANTING BEDS OR AS DIRECTED BY THE RESIDENT ENGINEER (TYP.).
 PAY ITEM 656.85 "TREE PROTECTION"

PROJECT LAYOUT SHEET 41	PROJECT NAME: BOLTON - WATERBURY	PLOT DATE: 4/16/2013
	PROJECT NUMBER: STP 2709 (1)	DRAWN BY: JBG/BMB
	FILE NAME: p07C172.dgn	CHECKED BY: CDL
	DESIGNED BY: BMB	SHEET 65 OF 217
	PLOT FILE: p07C172_65.i	