

DURABLE 4 INCH WHITE LINE (SEE OPTION ITEMS)  
 STA. 299+25 - STA. 299+71 (SOLID LT & RT)  
 STA. A 0+00 - STA. A 5+50 (SOLID LT & RT)

DURABLE 4 INCH YELLOW LINE (SEE OPTION ITEMS)  
 STA. 299+25 - STA. 299+71 (SOLID LT & RT)  
 STA. A 0+00 - STA. A 5+50 (SOLID LT & RT)

TEMPORARY 4 INCH WHITE LINE, PAINT  
 STA. 299+25 - STA. 299+71 (SOLID LT & RT)  
 STA. A 0+00 - STA. A 5+50 (SOLID LT & RT)

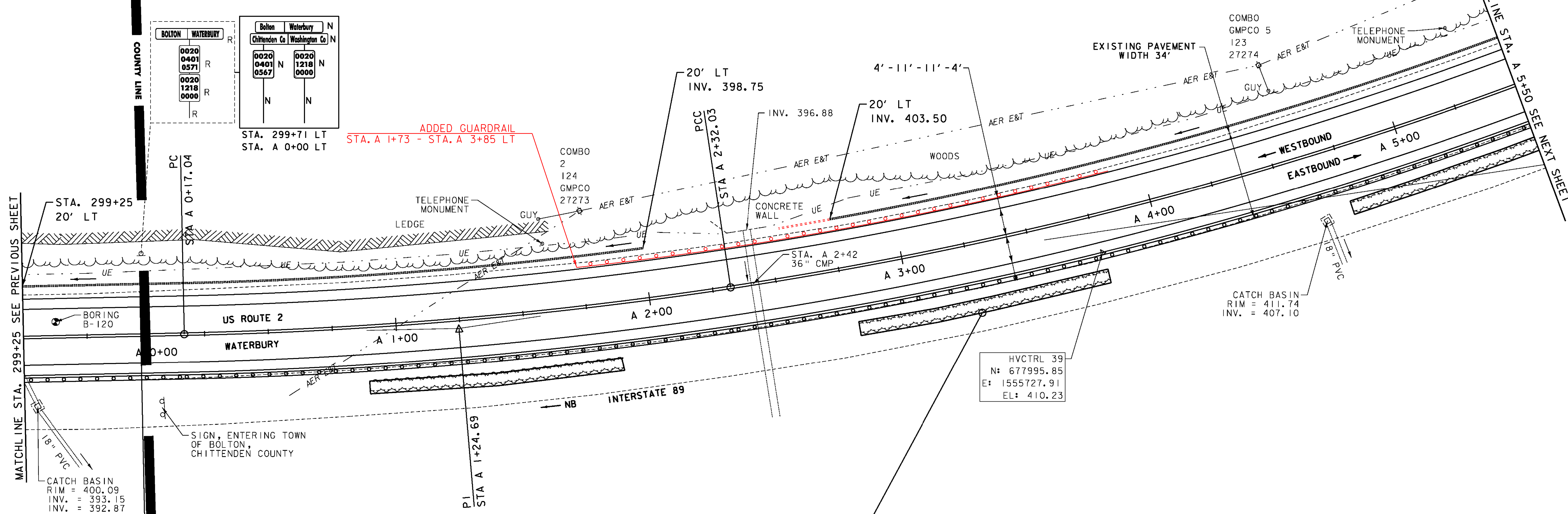
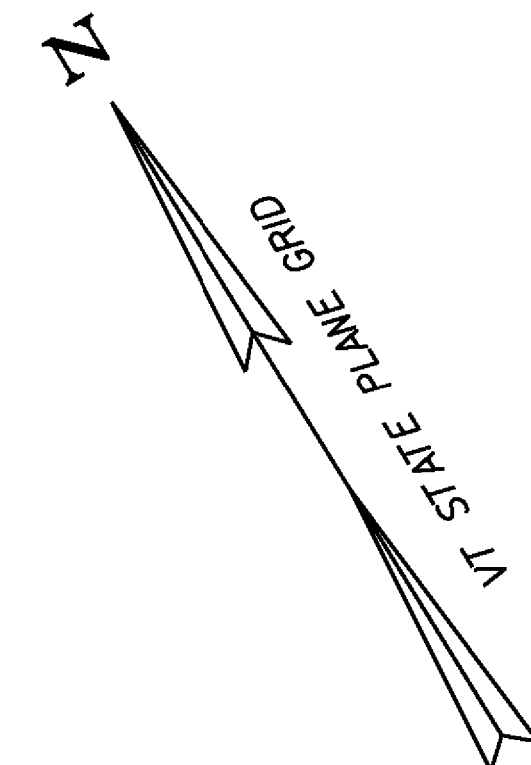
TEMPORARY 4 INCH YELLOW LINE, PAINT  
 STA. 299+25 - STA. 299+71 (SOLID LT & RT)  
 STA. A 0+00 - STA. A 5+50 (SOLID LT & RT)

6 INCH UNDERDRAIN PIPE  
 STA. 299+25 - STA. 299+71 LT  
 STA. A 0+00 - STA. A 2+00 LT  
 STA. ~~A 2+75~~ - STA. A 5+50 LT  
 A 2+55

REMOVE AND RESET GUARDRAIL (DOUBLE-SIDED)  
 STA. 299+25 - STA. 299+71 RT  
 STA. A 0+00 - STA. A 5+50 RT

REMOVING SIGNS  
 AS SHOWN - 3

THINNING AND TRIMMING FOR SIGNS  
 STA. A 0+00 LT

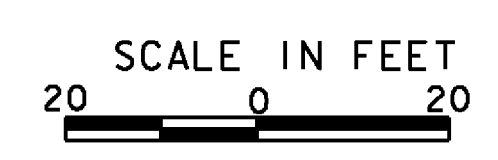


- LEGEND**
- MAILBOX
  - BORING
  - SIGN
  - HYDRANT
  - MANHOLE
  - WATER SHUT OFF (WSO)
  - GAS PIPELINE MARKER
  - CATCH BASIN / DROP INLET
  - CURB INLET
  - TRAFFIC CONTROL BOX
  - PARKING METER
  - UTILITY POLE

- SIGN LEGEND**
- R = REMOVE
  - R&S = REMOVE AND SALVAGE
  - RET = RETAIN
  - S = SALVAGE
  - N = NEW
  - B-B = BACK TO BACK
  - = EXISTING
  - = NEW

CONTRACTOR TO INSTALL TREE PROTECTION FENCE AROUND EXISTING TREE SCREENING PLANTING BEDS OR AS DIRECTED BY THE RESIDENT ENGINEER (TYP.).  
 PAY ITEM 656.85 "TREE PROTECTION"

DATUM  
 VERTICAL NAVD 88  
 HORIZONTAL NAD 83



<b>PROJECT LAYOUT SHEET 36</b>	PROJECT NAME: BOLTON - WATERBURY	PLOT DATE: 4/16/2013
	PROJECT NUMBER: STP 2709 (1)	DRAWN BY: JBG/BMB
	FILE NAME: p07C172.dgn	CHECKED BY: CDL
	DESIGNED BY: BMB	SHEET 60 OF 217