

DURABLE 4 INCH WHITE LINE (SEE OPTION ITEMS)  
 STA. 287+50 - STA. 293+50 (SOLID LT & RT)

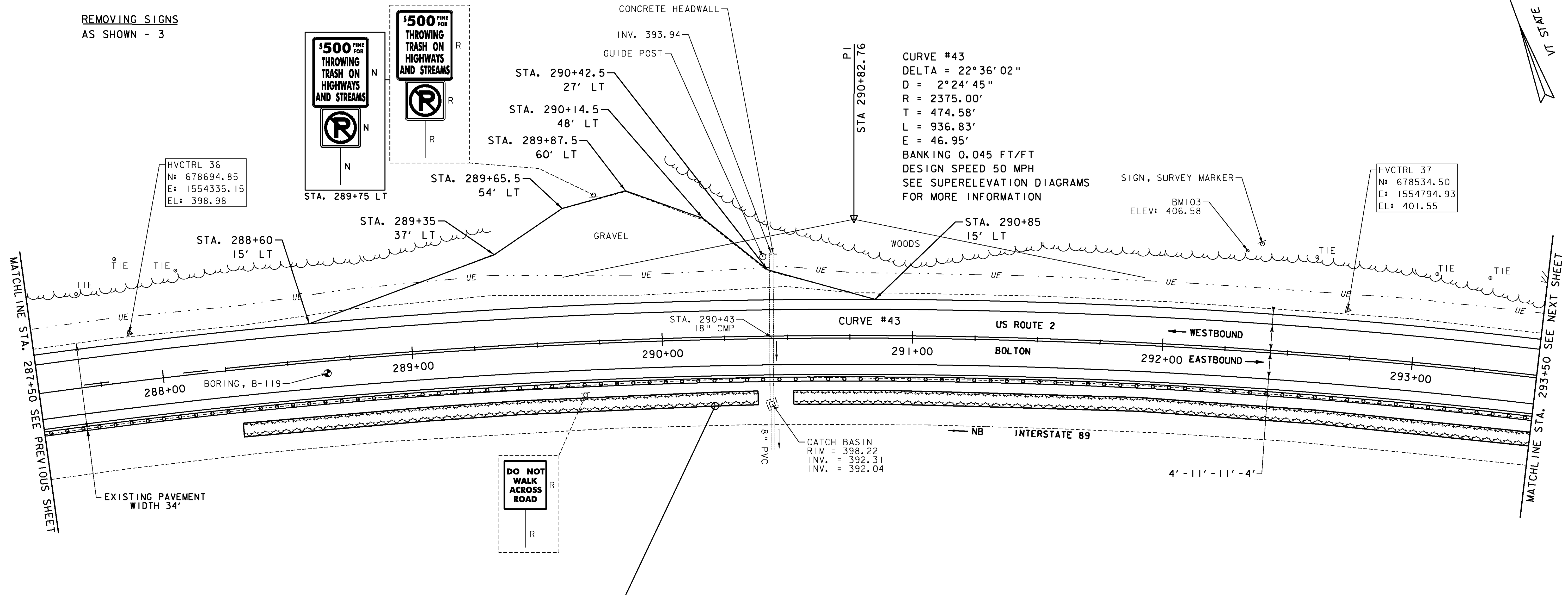
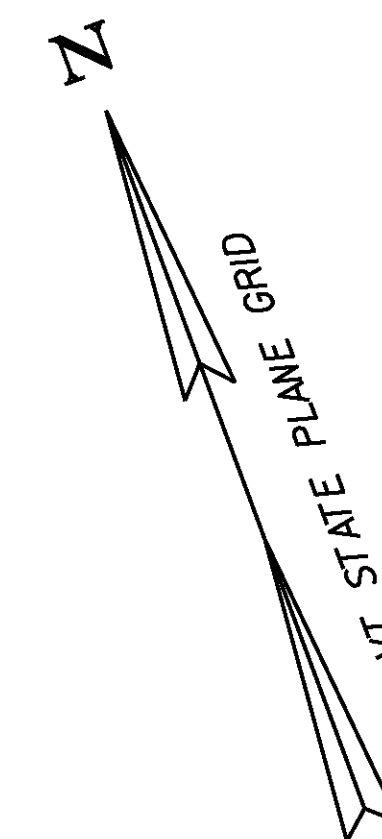
TEMPORARY 4 INCH WHITE LINE, PAINT  
 STA. 287+50 - STA. 293+50 (SOLID LT & RT)

REMOVE AND RESET GUARDRAIL (DOUBLE-SIDED)  
 STA. 287+50 - STA. 293+50 RT

DURABLE 4 INCH YELLOW LINE (SEE OPTION ITEMS)  
 STA. 287+50 - STA. 288+25 (DASHED LT, SOLID RT)  
 STA. 288+25 - STA. 293+50 (SOLID LT & RT)

TEMPORARY 4 INCH YELLOW LINE, PAINT  
 STA. 287+50 - STA. 288+25 (DASHED LT, SOLID RT)  
 STA. 288+25 - STA. 293+50 (SOLID LT & RT)

REMOVING SIGNS  
 AS SHOWN - 3



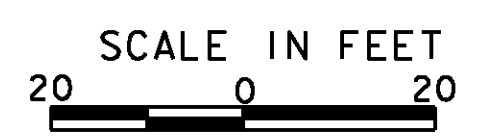
CURVE #43  
 DELTA = 22°36'02"  
 D = 2°24'45"  
 R = 2375.00'  
 T = 474.58'  
 L = 936.83'  
 E = 46.95'  
 BANKING 0.045 FT/FT  
 DESIGN SPEED 50 MPH  
 SEE SUPERELEVATION DIAGRAMS  
 FOR MORE INFORMATION

CONTRACTOR TO INSTALL TREE PROTECTION  
 FENCE AROUND EXISTING TREE SCREENING  
 PLANTING BEDS OR AS DIRECTED BY THE  
 RESIDENT ENGINEER (TYP.).  
 PAY ITEM 656.85 "TREE PROTECTION"

- LEGEND**
- MAILBOX
  - BORING
  - SIGN
  - HYDRANT
  - MANHOLE
  - WATER SHUT OFF (WSO)
  - GAS PIPELINE MARKER
  - CATCH BASIN / DROP INLET
  - CURB INLET
  - TRAFFIC CONTROL BOX
  - PARKING METER
  - UTILITY POLE

- SIGN LEGEND**
- R = REMOVE
  - R&S = REMOVE AND SALVAGE
  - RET = RETAIN
  - S = SALVAGE
  - N = NEW
  - B-B = BACK TO BACK
  - = EXISTING
  - = NEW

DATUM  
 VERTICAL NAVD 88  
 HORIZONTAL NAD 83



<b>PROJECT LAYOUT SHEET 34</b>	PROJECT NAME: BOLTON - WATERBURY	PLOT DATE: 4/16/2013
	PROJECT NUMBER: STP 2709 (1)	DRAWN BY: JBG/BMB
	FILE NAME: p07C172.dgn	CHECKED BY: CDL
	DESIGNED BY: BMB	SHEET 58 OF 217
	PLOT FILE: p07C172_58.i	