

DURABLE 4 INCH WHITE LINE (SEE OPTION ITEMS)  
 STA. 228+50 - STA. 234+50 (SOLID LT & RT)

TEMPORARY 4 INCH WHITE LINE, PAINT  
 STA. 228+50 - STA. 234+50 (SOLID LT & RT)

REMOVING SIGNS  
 AS SHOWN - 1

DURABLE 4 INCH YELLOW LINE (SEE OPTION ITEMS)  
 STA. 228+50 - STA. 234+50 (DASHED)

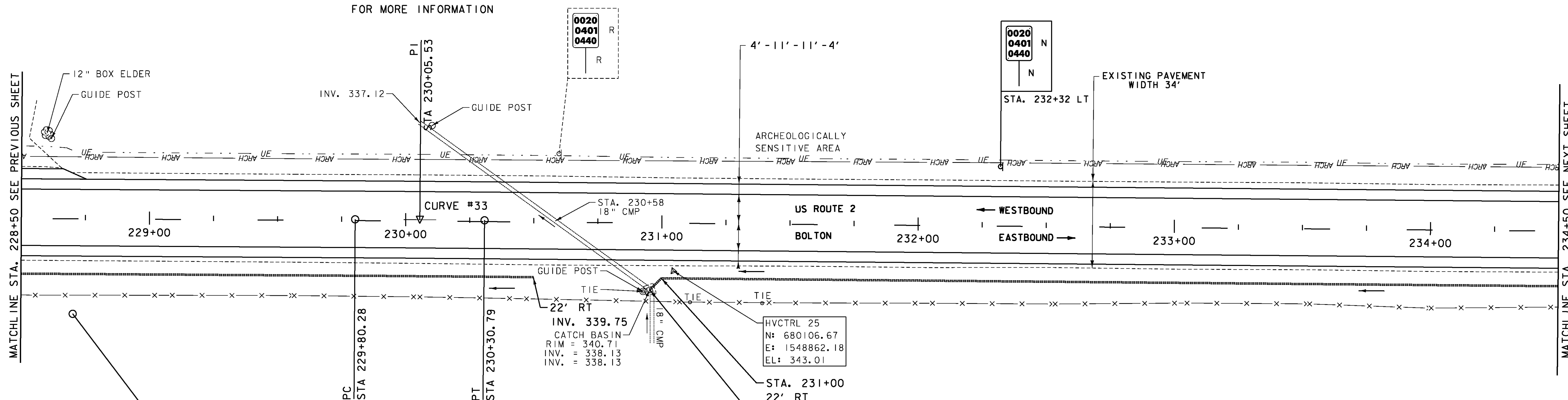
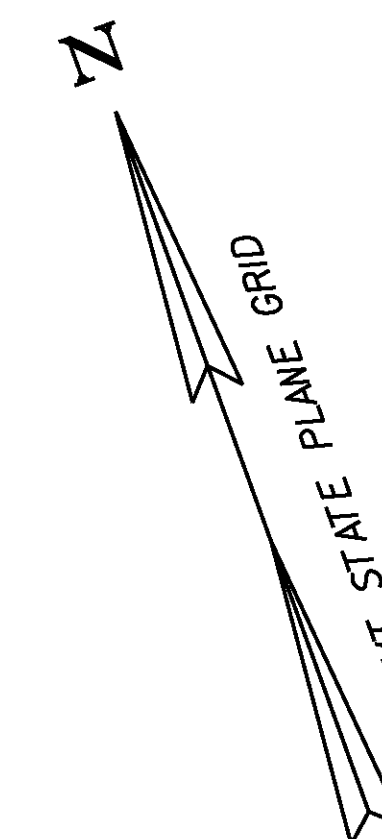
TEMPORARY 4 INCH YELLOW LINE, PAINT  
 STA. 228+50 - STA. 234+50 (DASHED)

6 INCH UNDERDRAIN PIPE  
 STA. 228+50 - STA. 230+50 RT  
 STA. 230+95 - STA. 234+50 RT

SPECIAL PROVISION (CORING CONCRETE)  
 STA. 230+95 RT

SPECIAL PROVISION (REHABILITATE EXISTING FENCE)  
 STA. 228+50 - STA. 234+50 RT

CURVE #33  
 DELTA = 0°08'41"  
 D = 0°17'11"  
 R = 20000.00'  
 T = 25.26'  
 L = 50.51'  
 E = 0.02'  
 BANKING NORMAL CROWN  
 DESIGN SPEED 50 MPH  
 SEE SUPERELEVATION DIAGRAMS  
 FOR MORE INFORMATION

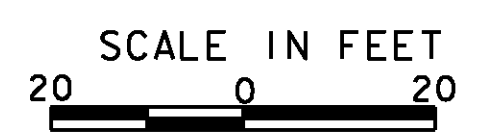


CONTRACTOR TO REMOVE ALL TREES, BRUSH, AND SHRUBBERY BETWEEN FENCE LINE AND I-89 (24 FT AVERAGE WIDTH) AS DIRECTED BY THE RESIDENT ENGINEER.  
 PAY ITEM 900.645 "SPECIAL PROVISION (CLEARING)".  
 STA. 228+50 - STA. 234+50

- LEGEND**
- MAILBOX
  - BORING
  - SIGN
  - HYDRANT
  - MANHOLE
  - WATER SHUT OFF (WSO)
  - GAS PIPELINE MARKER
  - CATCH BASIN / DROP INLET
  - CURB INLET
  - TRAFFIC CONTROL BOX
  - PARKING METER
  - UTILITY POLE

- SIGN LEGEND**
- R = REMOVE
  - R&S = REMOVE AND SALVAGE
  - RET = RETAIN
  - S = SALVAGE
  - N = NEW
  - B-B = BACK TO BACK
  - = EXISTING
  - = NEW

**DATUM**  
 VERTICAL NAVD 88  
 HORIZONTAL NAD 83



<b>PROJECT LAYOUT SHEET 24</b>	PROJECT NAME: BOLTON - WATERBURY
	PROJECT NUMBER: STP 2709 (1)
	FILE NAME: p07C172.dgn
	PLOT DATE: 4/16/2013
	DRAWN BY: JBG/BMB
	CHECKED BY: CDL
	SHEET 48 OF 217