

DURABLE 4 INCH WHITE LINE (SEE OPTION ITEMS)  
 STA. 222+75 - STA. 228+50 (SOLID LT & RT)

TEMPORARY 4 INCH WHITE LINE, PAINT  
 STA. 222+75 - STA. 228+50 (SOLID LT & RT)

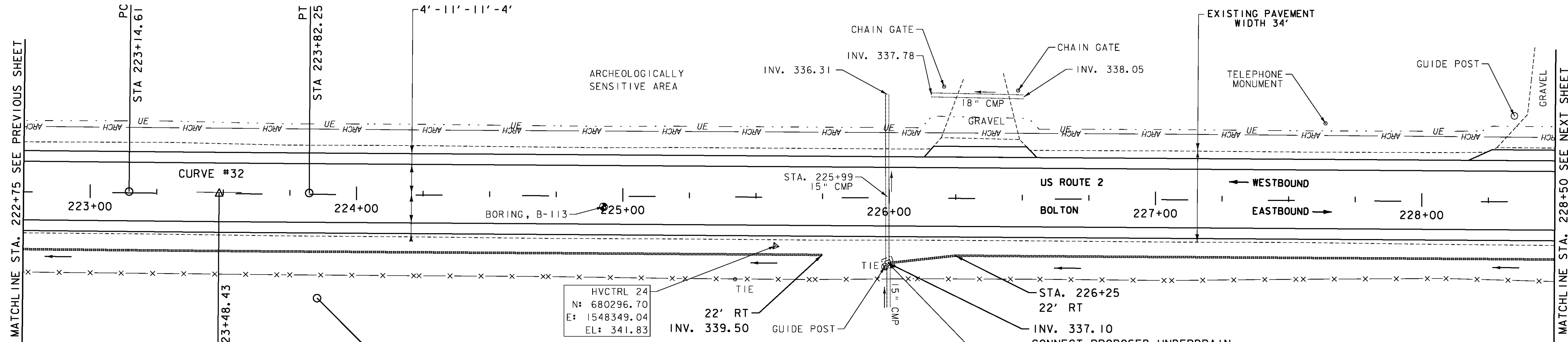
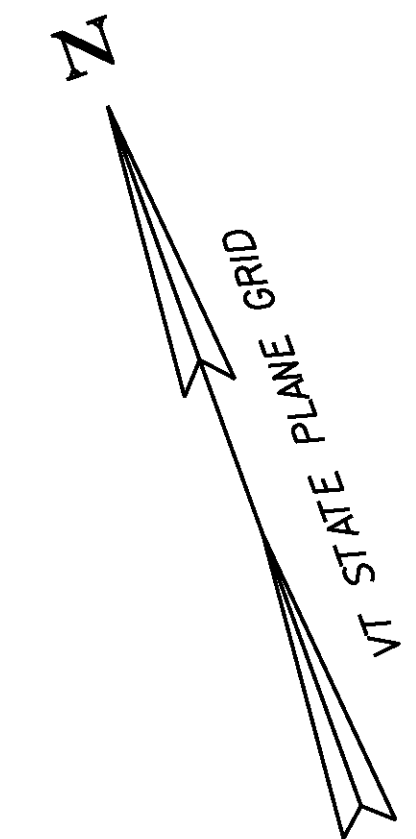
6 INCH UNDERDRAIN PIPE  
 STA. 222+75 - STA. 225+75 RT  
 STA. 226+00 - STA. 228+50 RT

DURABLE 4 INCH YELLOW LINE (SEE OPTION ITEMS)  
 STA. 222+75 - STA. 228+50 (DASHED)

TEMPORARY 4 INCH YELLOW LINE, PAINT  
 STA. 222+75 - STA. 228+50 (DASHED)

SPECIAL PROVISION (CORING CONCRETE)  
 STA. 226+00 RT

SPECIAL PROVISION (REHABILITATE EXISTING FENCE)  
 STA. 222+75 - STA. 228+50 RT



CONTRACTOR TO REMOVE ALL TREES, BRUSH,  
 AND SHRUBBERY BETWEEN FENCE LINE AND  
 I-89 (24 FT AVERAGE WIDTH) AS DIRECTED  
 BY THE RESIDENT ENGINEER.  
 PAY ITEM 900.645 "SPECIAL PROVISION (CLEARING)".  
 STA. 222+75 - STA. 228+50

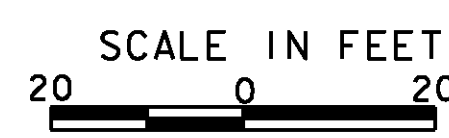
HVCTRL 24  
 N: 680296.70  
 E: 1548349.04  
 EL: 341.83

STA. 226+25  
 22' RT  
 INV. 337.10  
 CONNECT PROPOSED UNDERDRAIN  
 TO CATCH BASIN (PAY ITEM 900.620  
 "SPECIAL PROVISION (CORING CONCRETE)")

- LEGEND**
- MAILBOX
  - BORING
  - SIGN
  - HYDRANT
  - MANHOLE
  - WATER SHUT OFF (WSO)
  - GAS PIPELINE MARKER
  - CATCH BASIN / DROP INLET
  - CURB INLET
  - TRAFFIC CONTROL BOX
  - PARKING METER
  - UTILITY POLE

- SIGN LEGEND**
- R = REMOVE
  - R&S = REMOVE AND SALVAGE
  - RET = RETAIN
  - S = SALVAGE
  - N = NEW
  - B-B = BACK TO BACK
  - = EXISTING
  - = NEW

DATUM  
 VERTICAL NAVD 88  
 HORIZONTAL NAD 83



<b>PROJECT LAYOUT SHEET 23</b>	PROJECT NAME: BOLTON - WATERBURY
	PROJECT NUMBER: STP 2709 (1)
	FILE NAME: p07C172.dgn
	PLOT DATE: 4/16/2013
	DRAWN BY: JBG/BMB
	CHECKED BY: CDL
	SHEET 47 OF 217