

DURABLE 4 INCH WHITE LINE (SEE OPTION ITEMS)
 STA. 199+25 - STA. 204+75 (SOLID LT & RT)

TEMPORARY 4 INCH WHITE LINE, PAINT
 STA. 199+25 - STA. 204+75 (SOLID LT & RT)

REMOVING SIGNS
 AS SHOWN - 1

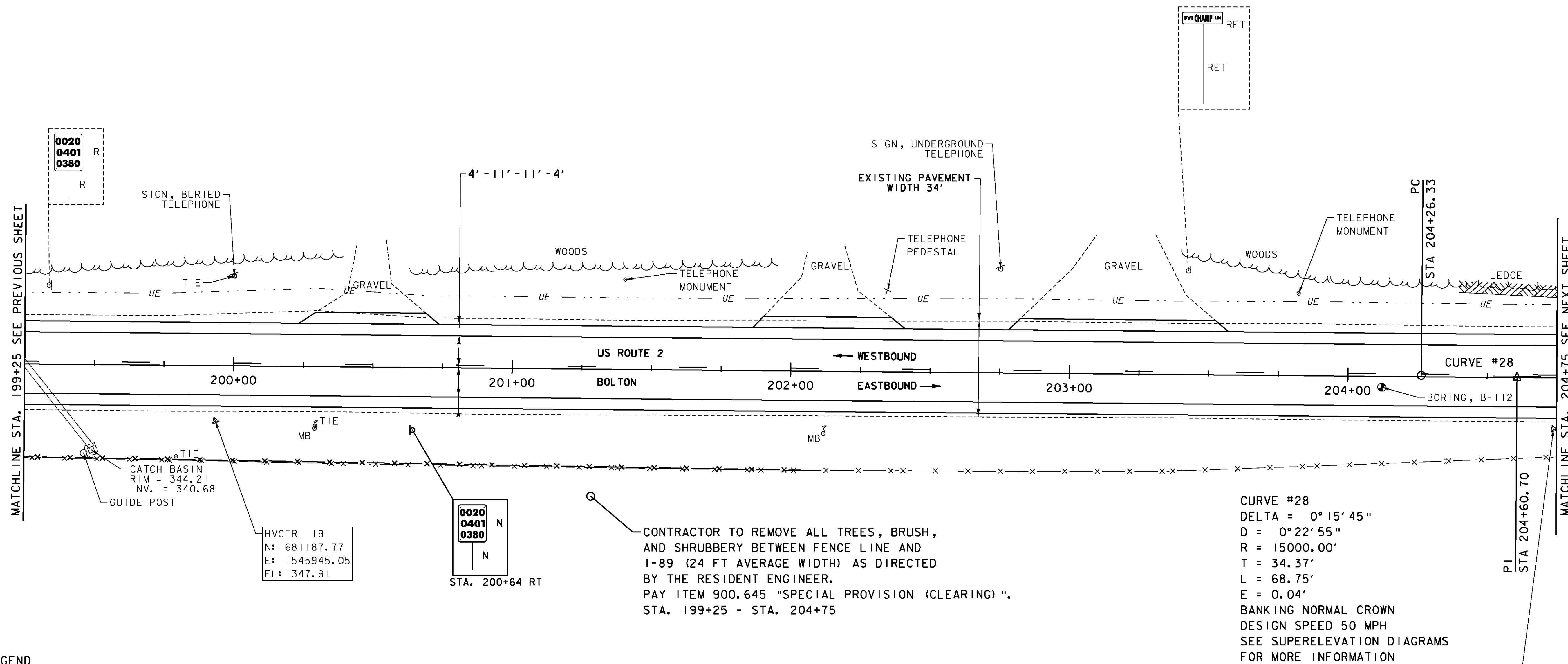
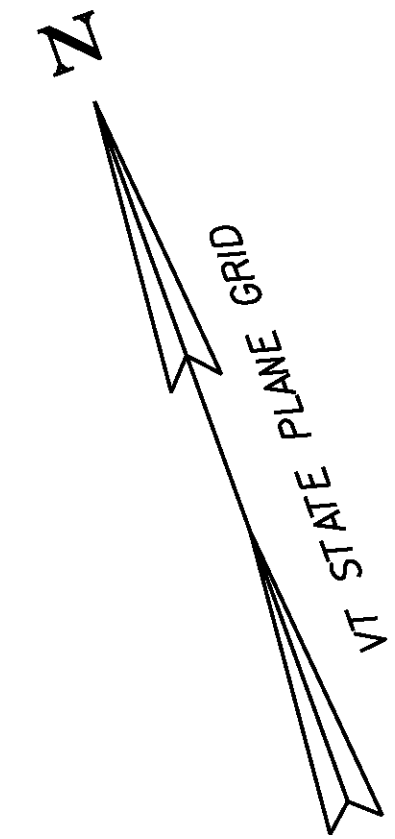
REMOVAL OF EXISTING FENCE
 STA. 199+25 - STA. 202+05 RT

DURABLE 4 INCH YELLOW LINE (SEE OPTION ITEMS)
 STA. 199+25 - STA. 204+75 (DASHED LT, SOLID RT)

TEMPORARY 4 INCH YELLOW LINE, PAINT
 STA. 199+25 - STA. 204+75 (DASHED LT, SOLID RT)

CHAIN-LINK FENCE, 6 FEET
 STA. 199+25 - STA. 202+05 RT

SPECIAL PROVISION (REHABILITATE EXISTING FENCE)
 STA. 202+05 - STA. 204+75 RT

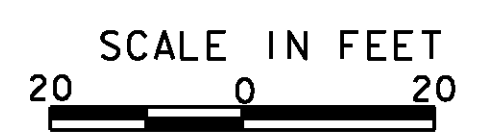


CONTRACTOR TO REMOVE ALL TREES, BRUSH, AND SHRUBBERY BETWEEN FENCE LINE AND 1-89 (24 FT AVERAGE WIDTH) AS DIRECTED BY THE RESIDENT ENGINEER.
 PAY ITEM 900.645 "SPECIAL PROVISION (CLEARING)".
 STA. 199+25 - STA. 204+75

- LEGEND**
- MAILBOX
 - BORING
 - SIGN
 - HYDRANT
 - MANHOLE
 - WATER SHUT OFF (WSO)
 - GAS PIPELINE MARKER
 - CATCH BASIN / DROP INLET
 - CURB INLET
 - TRAFFIC CONTROL BOX
 - ⊕ PARKING METER
 - ⊕ UTILITY POLE

- SIGN LEGEND**
- R = REMOVE
 - R&S = REMOVE AND SALVAGE
 - RET = RETAIN
 - S = SALVAGE
 - N = NEW
 - B-B = BACK TO BACK
 - = EXISTING
 - = NEW

DATUM
 VERTICAL NAVD 88
 HORIZONTAL NAD 83



PROJECT LAYOUT SHEET 19	PROJECT NAME: BOLTON - WATERBURY	PLOT DATE: 4/16/2013
	PROJECT NUMBER: STP 2709 (1)	DRAWN BY: JBG/BMB
	FILE NAME: p07C172.dgn	CHECKED BY: CDL
	DESIGNED BY: BMB	SHEET 43 OF 217
	PLOT FILE: p07C172-43.i	