

DURABLE 4 INCH WHITE LINE (SEE OPTION ITEMS)
 STA. 187+25 - STA. 193+25 (SOLID LT & RT)

TEMPORARY 4 INCH WHITE LINE, PAINT
 STA. 187+25 - STA. 193+25 (SOLID LT & RT)

REMOVING SIGNS
 AS SHOWN - 1

REMOVAL OF EXISTING FENCE
 STA. 189+55 - STA. 193+25 RT

DURABLE 4 INCH YELLOW LINE (SEE OPTION ITEMS)
 STA. 187+25 - STA. 193+25 (DASHED)

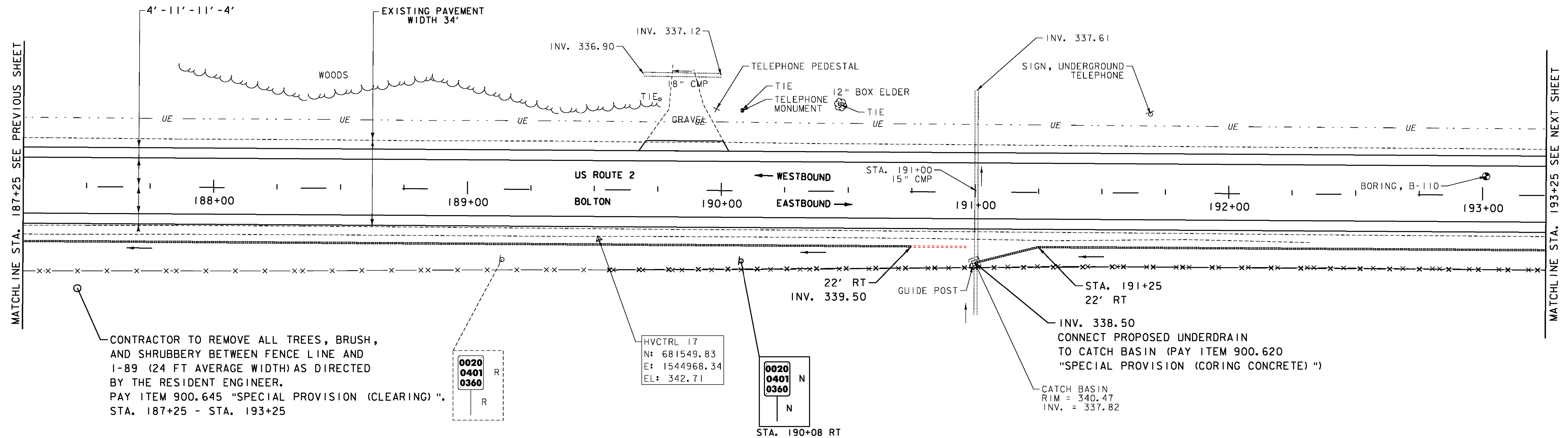
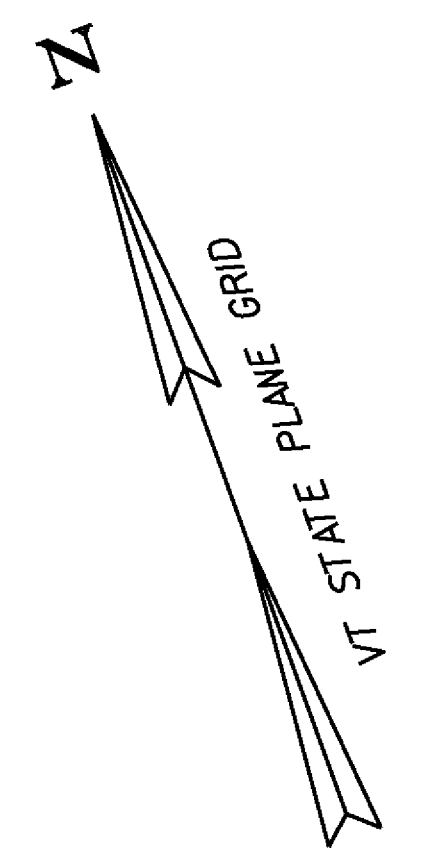
TEMPORARY 4 INCH YELLOW LINE, PAINT
 STA. 187+25 - STA. 193+25 (DASHED)

6 INCH UNDERDRAIN PIPE
 STA. 187+25 - STA. ~~190+75~~ RT 190+92 RT
 STA. 191+00 - STA. 193+25 RT

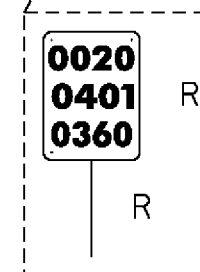
CHAIN-LINK FENCE, 6 FEET
 STA. 189+55 - STA. 193+25 RT

SPECIAL PROVISION (CORING CONCRETE)
 STA. 191+00 RT

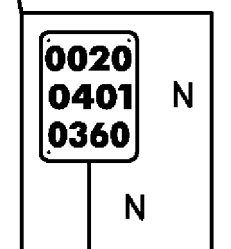
SPECIAL PROVISION (REHABILITATE EXISTING FENCE)
 STA. 187+25 - STA. 189+55 RT



CONTRACTOR TO REMOVE ALL TREES, BRUSH, AND SHRUBBERY BETWEEN FENCE LINE AND 1-89 (24 FT AVERAGE WIDTH) AS DIRECTED BY THE RESIDENT ENGINEER.
 PAY ITEM 900.645 "SPECIAL PROVISION (CLEARING)".
 STA. 187+25 - STA. 193+25



HVCTRL 17
 N: 681549.83
 E: 1544968.34
 EL: 342.71

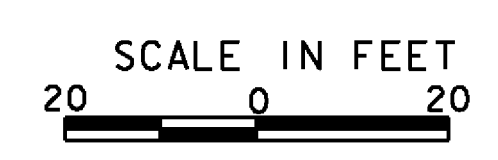


CATCH BASIN
 RIM = 340.47
 INV. = 337.82

- LEGEND**
- MAILBOX
 - ⊙ BORING
 - ⊙ SIGN
 - ⊙ HYDRANT
 - MANHOLE
 - WATER SHUT OFF (WSO)
 - ⊙ GAS PIPELINE MARKER
 - ⊙ CATCH BASIN / DROP INLET
 - ⊙ CURB INLET
 - ⊙ TRAFFIC CONTROL BOX
 - ⊙ PARKING METER
 - ⊙ UTILITY POLE

- SIGN LEGEND**
- R = REMOVE
 - R&S = REMOVE AND SALVAGE
 - RET = RETAIN
 - S = SALVAGE
 - N = NEW
 - B-B = BACK TO BACK
 - = EXISTING
 - = NEW

DATUM
 VERTICAL NAVD 88
 HORIZONTAL NAD 83



PROJECT LAYOUT SHEET 17	PROJECT NAME: BOLTON - WATERBURY
	PROJECT NUMBER: STP 2709 (1)
	FILE NAME: p07C172.dgn
	PLOT DATE: 4/16/2013
PROJECT LEADER: CDL	DRAWN BY: JBG/BMB
DESIGNED BY: BMB	CHECKED BY: CDL
PLOT FILE: p07C172_41.i	SHEET 41 OF 217