

DURABLE 4 INCH WHITE LINE (SEE OPTION ITEMS)
 STA. 163+75 - STA. 169+75 (SOLID LT & RT)

TEMPORARY 4 INCH WHITE LINE, PAINT
 STA. 163+75 - STA. 169+75 (SOLID LT & RT)

REMOVE AND RESET GUARDRAIL
 STA. 163+75 - STA. 169+45 RT

DURABLE 4 INCH YELLOW LINE (SEE OPTION ITEMS)
 STA. 163+75 - STA. 167+50 (SOLID LT & RT)
 STA. 167+50 - STA. 169+75 (SOLID LT, DASHED RT)

TEMPORARY 4 INCH YELLOW LINE, PAINT
 STA. 163+75 - STA. 167+50 (SOLID LT & RT)
 STA. 167+50 - STA. 169+75 (SOLID LT, DASHED RT)

STEEL BEAM GUARDRAIL, GALVANIZED W/8 FEET POSTS
 STA. 169+45 - STA. 169+57.5 RT

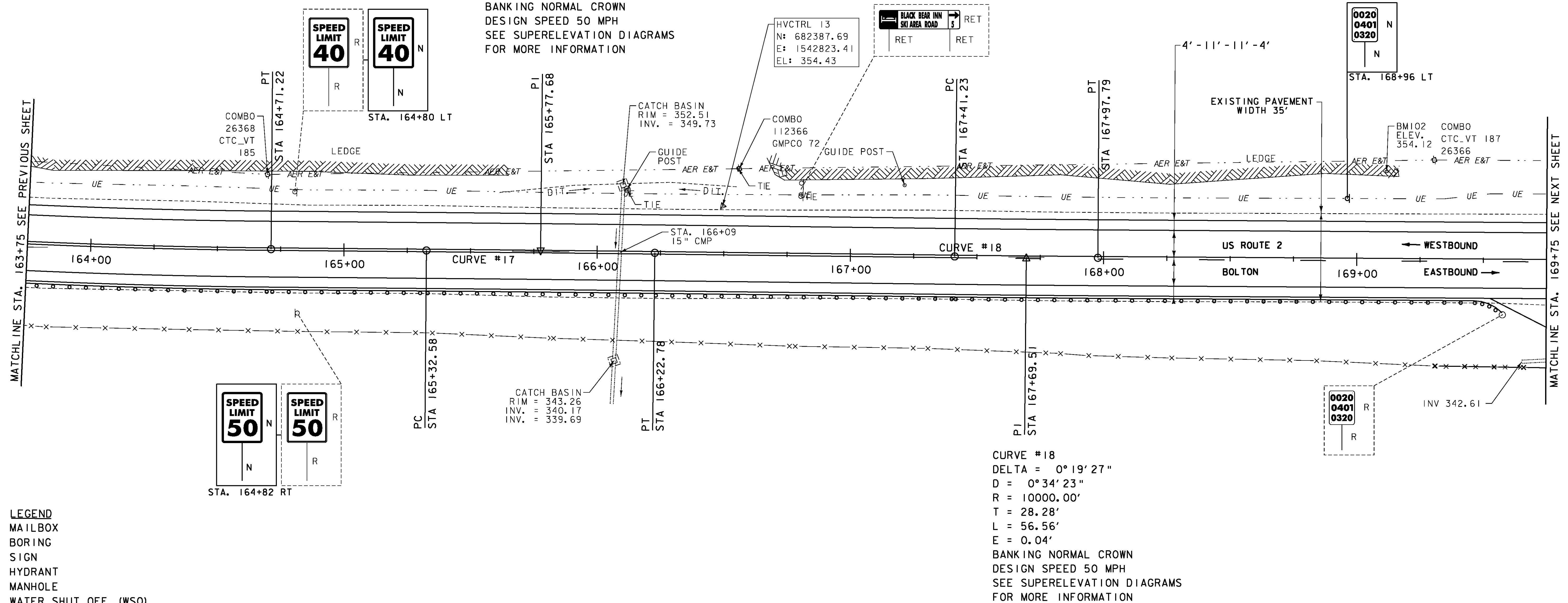
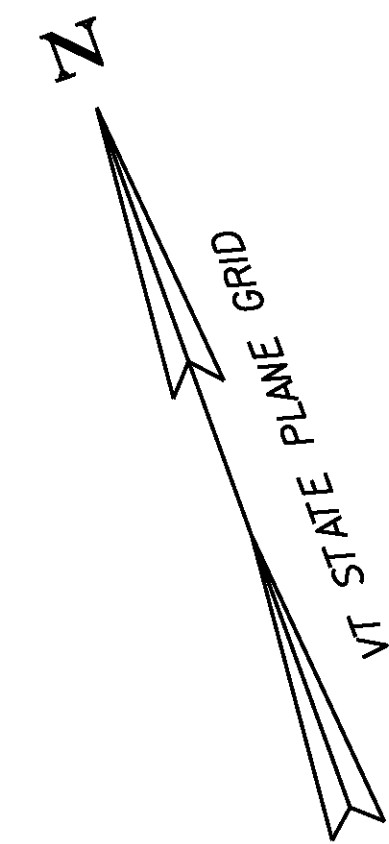
REMOVING SIGNS
 AS SHOWN - 3

REMOVAL OF EXISTING FENCE
 STA. 169+30 - STA. 169+75 RT

CHAIN-LINK FENCE, 6 FEET
 STA. 169+30 - STA. 169+75 RT

CURVE #17
 DELTA = 0°12'24"
 D = 0°13'45"
 R = 25000.00'
 T = 45.10'
 L = 90.19'
 E = 0.04'
 BANKING NORMAL CROWN
 DESIGN SPEED 50 MPH
 SEE SUPERELEVATION DIAGRAMS
 FOR MORE INFORMATION

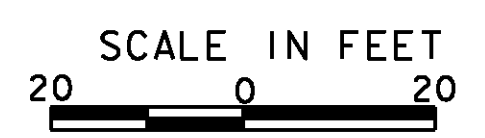
REMOVAL AND DISPOSAL OF GUARDRAIL
 STA. 169+45 - STA. 169+57.5 RT



- LEGEND**
- MAILBOX
 - BORING
 - SIGN
 - HYDRANT
 - MANHOLE
 - WATER SHUT OFF (WSO)
 - GAS PIPELINE MARKER
 - CATCH BASIN / DROP INLET
 - CURB INLET
 - TRAFFIC CONTROL BOX
 - PARKING METER
 - UTILITY POLE

- SIGN LEGEND**
- R = REMOVE
 - R&S = REMOVE AND SALVAGE
 - RET = RETAIN
 - S = SALVAGE
 - N = NEW
 - B-B = BACK TO BACK
 - = EXISTING
 - = NEW

DATUM
 VERTICAL NAVD 88
 HORIZONTAL NAD 83



PROJECT LAYOUT SHEET 13	PROJECT NAME: BOLTON - WATERBURY	PLOT DATE: 4/16/2013
	PROJECT NUMBER: STP 2709 (1)	DRAWN BY: JBG/BMB
	FILE NAME: p07C172.dgn	CHECKED BY: CDL
	DESIGNED BY: BMB	SHEET 37 OF 217
	PLOT FILE: p07C172_37.i	