

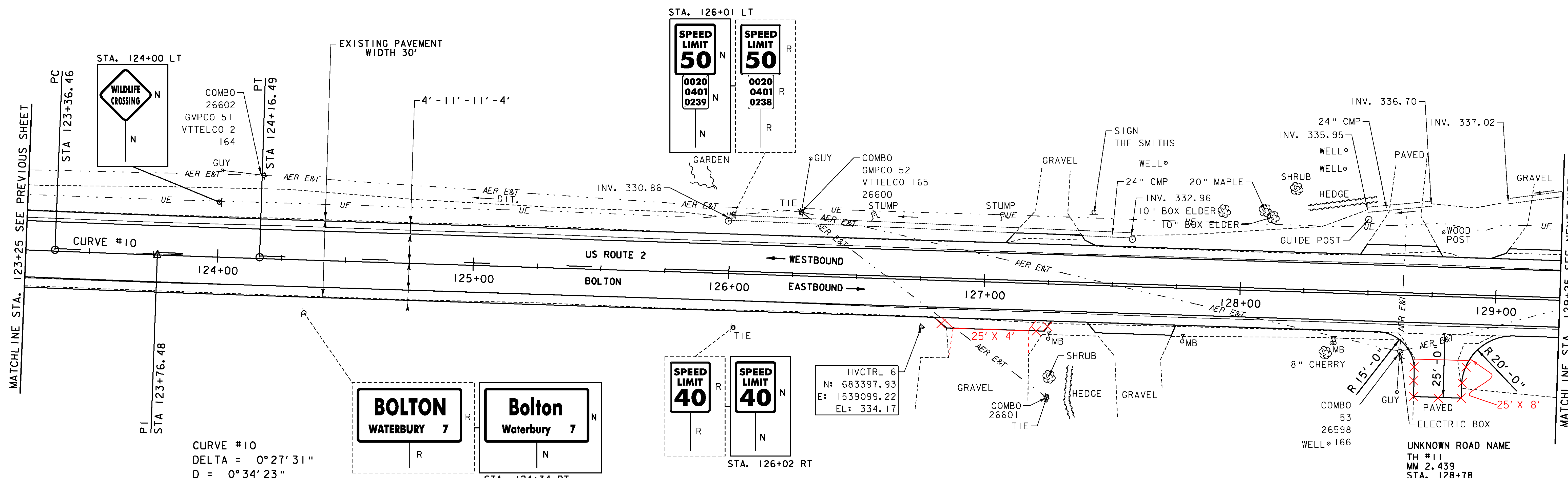
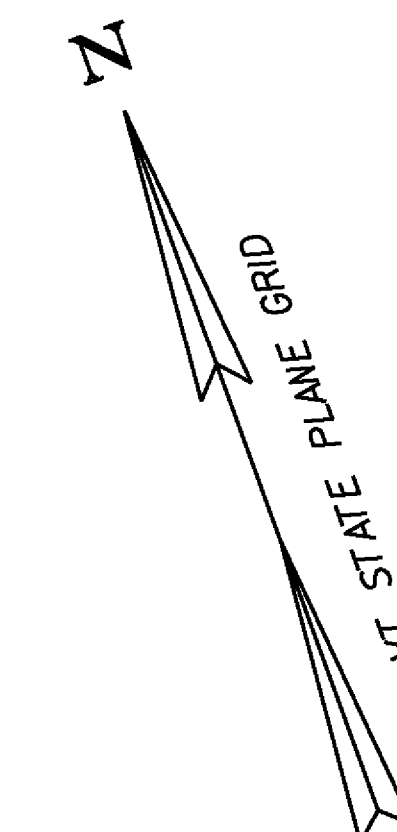
DURABLE 4 INCH WHITE LINE (SEE OPTION ITEMS)
 STA. 123+25 - STA. 129+25 (SOLID LT & RT)

TEMPORARY 4 INCH WHITE LINE, PAINT
 STA. 123+25 - STA. 129+25 (SOLID LT & RT)

REMOVING SIGNS
 AS SHOWN - 4

DURABLE 4 INCH YELLOW LINE (SEE OPTION ITEMS)
 STA. 123+25 - STA. 125+75 (DASHED LT, SOLID RT)
 STA. 125+75 - STA. 129+25 (SOLID LT & RT)

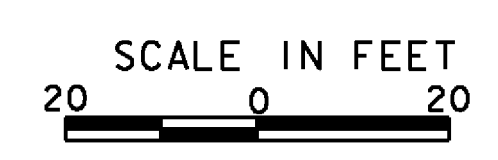
TEMPORARY 4 INCH YELLOW LINE, PAINT
 STA. 123+25 - STA. 125+75 (DASHED LT, SOLID RT)
 STA. 125+75 - STA. 129+25 (SOLID LT & RT)



- LEGEND**
- MAILBOX
 - BORING
 - SIGN
 - HYDRANT
 - MANHOLE
 - WATER SHUT OFF (WSO)
 - GAS PIPELINE MARKER
 - CATCH BASIN / DROP INLET
 - CURB INLET
 - ⊗ TRAFFIC CONTROL BOX
 - ⊕ PARKING METER
 - ⊖ UTILITY POLE

- SIGN LEGEND**
- R = REMOVE
 - R&S = REMOVE AND SALVAGE
 - RET = RETAIN
 - S = SALVAGE
 - N = NEW
 - B-B = BACK TO BACK
 - = EXISTING
 - = NEW

DATUM
 VERTICAL NAVD 88
 HORIZONTAL NAD 83



PROJECT LAYOUT SHEET 6	PROJECT NAME: BOLTON - WATERBURY
	PROJECT NUMBER: STP 2709 (1)
	FILE NAME: p07C172.dgn
	PLOT DATE: 4/16/2013
PROJECT LEADER: CDL	DRAWN BY: JBG/BMB
DESIGNED BY: BMB	CHECKED BY: CDL
PLOT FILE: p07C172_30.i	SHEET 30 OF 217