

646.602 TEMPORARY 4" WHITE LINE, PAINT  
 646.406 DURABLE 4" WHITE LINE, RECESSED POLYUREA  
 B 38+50 TO B 40+75 SOLID LT  
 B 38+50 TO B 39+27 SOLID RT  
 B 39+78 TO B 43+50 SOLID RT  
 B 41+32 TO B 42+49 SOLID LT  
 B 42+82 TO B 43+50 SOLID LT

646.612 TEMPORARY 4" YELLOW LINE, PAINT  
 646.416 DURABLE 4" YELLOW LINE, RECESSED POLYUREA  
 B 38+50 TO B 39+39 SOLID LT & RT  
 B 39+39 TO B 41+12 DOUBLE SOLID LT  
 B 39+39 TO B 41+12 DOUBLE SOLID RT  
 B 41+12 TO B 42+63 SOLID LT ( ISLAND)  
 B 41+12 TO B 42+63 SOLID RT ( ISLAND)  
 B 42+78 TO B 42+82 SOLID LT  
 B 43+02 TO B 43+50 SOLID LT ( ISLAND)  
 B 43+02 TO B 43+50 SOLID LT TO RT ( ISLAND)

646.642 TEMPORARY 8" WHITE LINE, PAINT  
 646.446 DURABLE 8" WHITE LINE, RECESSED POLYUREA  
 B 39+55 TO B 39+77 SOLID RT (US 5)  
 B 39+55 TO B 39+77 SOLID RT (RAMP A)  
 B 41+08 TO B 41+32 SOLID LT (US 5)  
 B 41+08 TO B 41+31 SOLID LT (RAMP B)

646.452 DURABLE 8" YELLOW LINE, THERMOPLASTIC  
 B 39+39 TO B 41+12 SOLID LT & RT (GORE)

646.81 PAINTED CURB  
 B 41+12 TO B 41+42 LT & RT ( ISLAND NOSE)  
 B 42+31 TO B 42+61 LT & RT ( ISLAND NOSE)  
 B 43+02 TO B 43+32 LT & RT ( ISLAND NOSE)

604.412, 604.415, 604.418 REHAB. DROP  
 INLETS, CATCH BASINS, OR MANHOLES,  
 CLASS I, CLASS II OR CLASS III  
 B 42+46 LT (CB)  
 B 42+54 RT (CB)

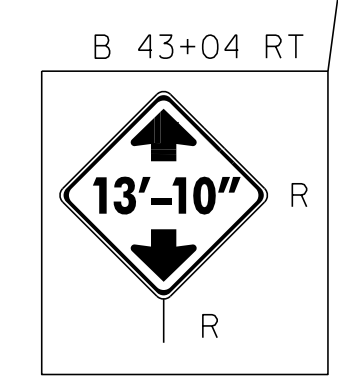
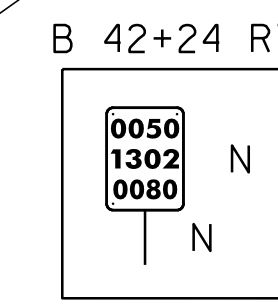

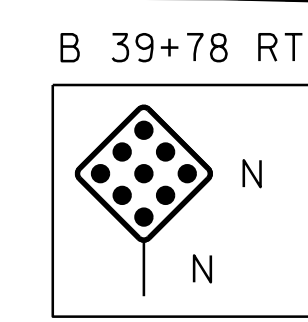
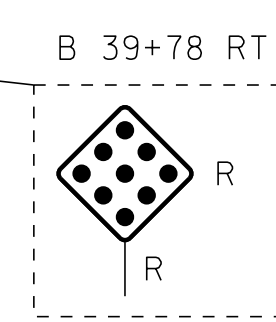
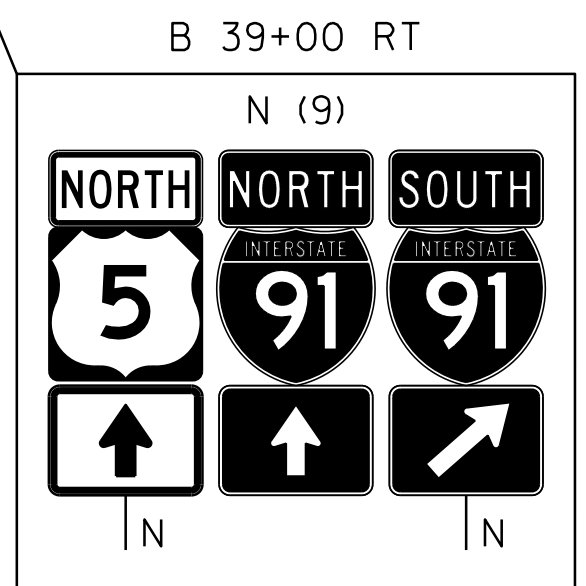
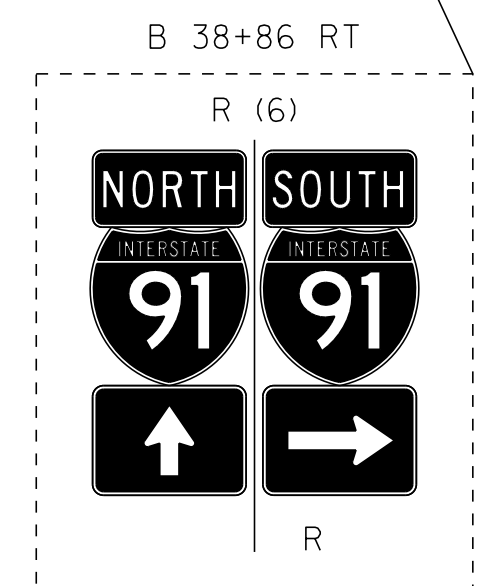

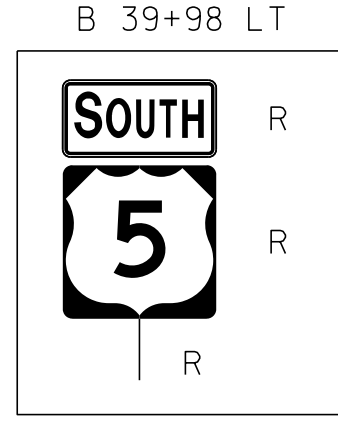
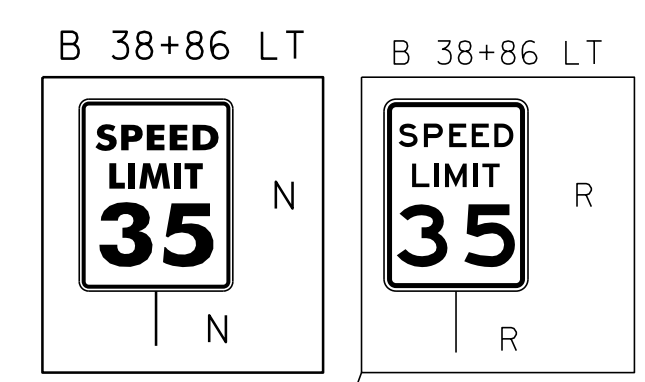
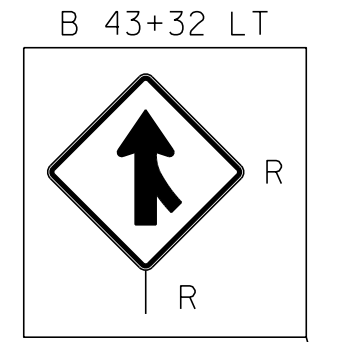
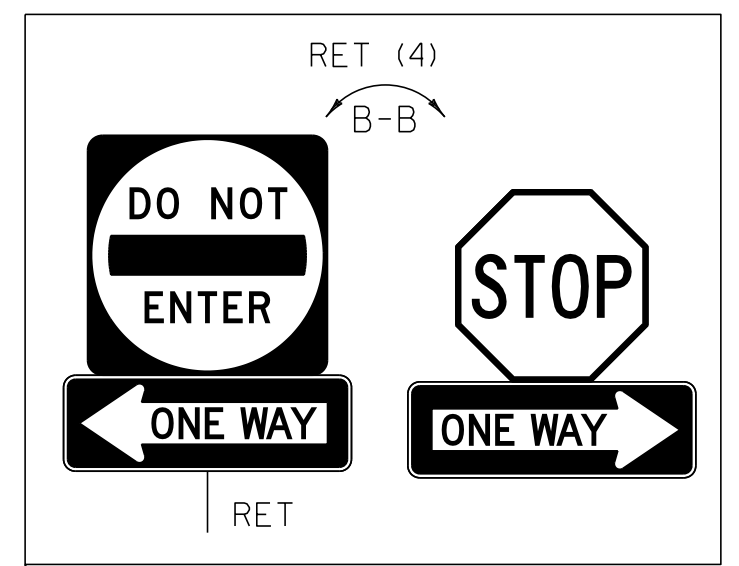
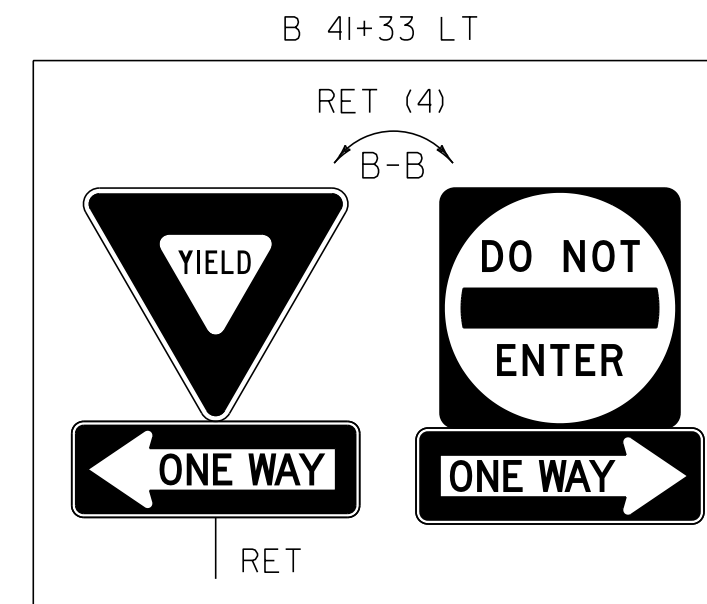
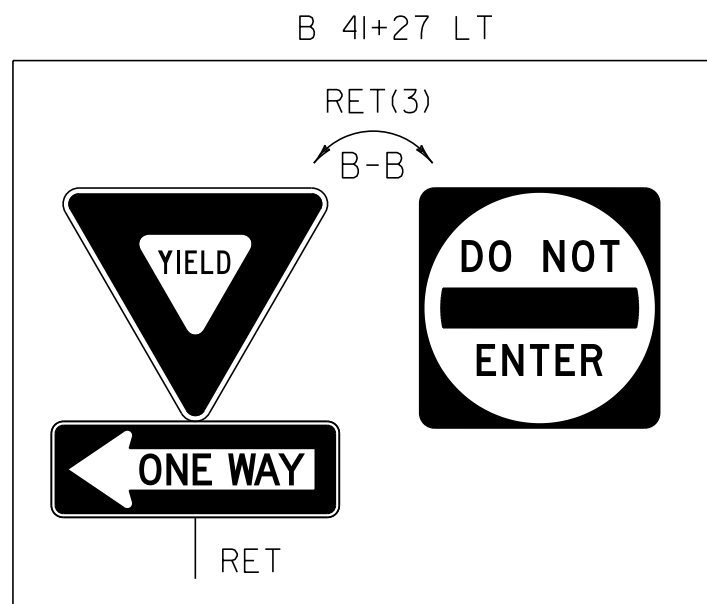
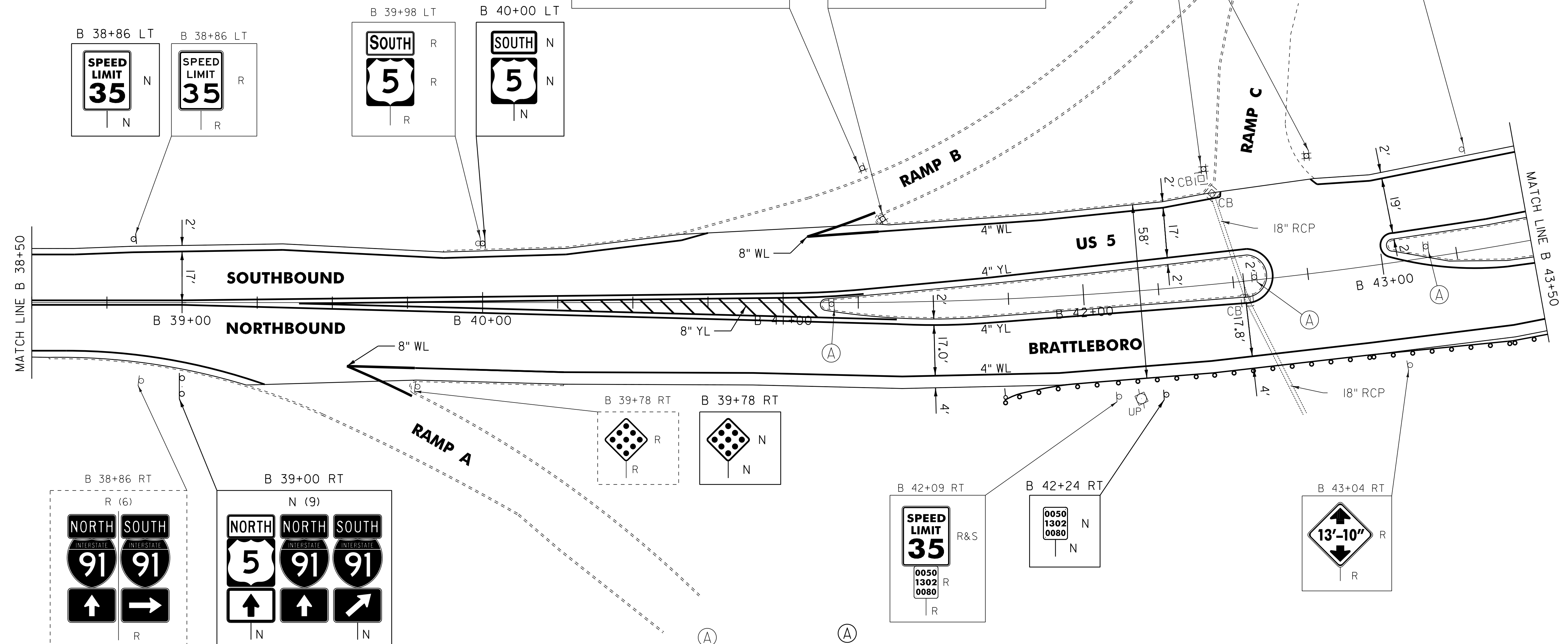
621.20 STEEL BEAM GUARDRAIL, GALVANIZED  
 B 41+70 TO B 43+50 RT

621.80 REMOVAL AND DISPOSAL OF GUARDRAIL  
 B 41+70 TO B 43+50 RT

621.60 ANCHOR FOR STEEL BEAM RAIL  
 B 41+70 RT

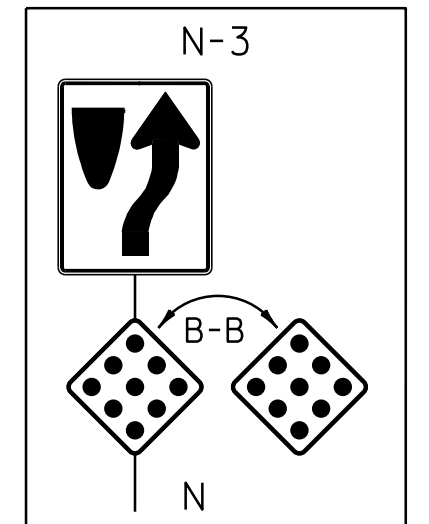
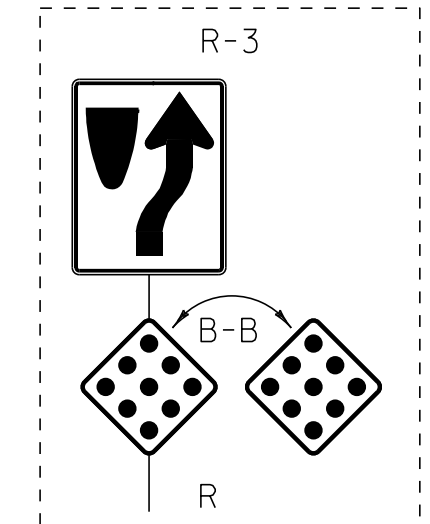
900.620 SPECIAL PROVISION  
 (DELINEATOR WITH STEEL POST)  
 B 41+70 RT

675.50 REMOVING SIGNS  
 AS SHOWN - 23



B 41+16 (MEDIAN)  
 B 42+57 (MEDIAN)  
 B 43+15 (MEDIAN)

B 41+16 (MEDIAN)  
 B 42+57 (MEDIAN)  
 B 43+15 (MEDIAN)



NOT TO SCALE

- LEGEND**
- R = REMOVE EXISTING
  - S = SALVAGE
  - R&S = REMOVE AND SALVAGE
  - N = NEW
  - RET = RETAIN
  - B-B = BACK TO BACK
  - = EXISTING GUARDRAIL
  - = PROPOSED GUARDRAIL
  - YL = YELLOW LINE
  - WL = WHITE LINE
  - = DELINEATOR

**ROADWAY LAYOUT 49**

PROJECT NAME: GUILFORD-BRATTLEBORO  
 PROJECT NUMBER: STP 2707(1)

FILE NAME: /pave/07cl66/pcl66  
 PROJECT LEADER: PTS  
 DESIGNED BY: NLL  
 IPARM FILE NAME: 07Cl66.68

PLOT DATE: 29-JAN-2013 11:42  
 DRAWN BY: WWG  
 CHECKED BY: NLL/PTS  
 SHEET 68 OF 97