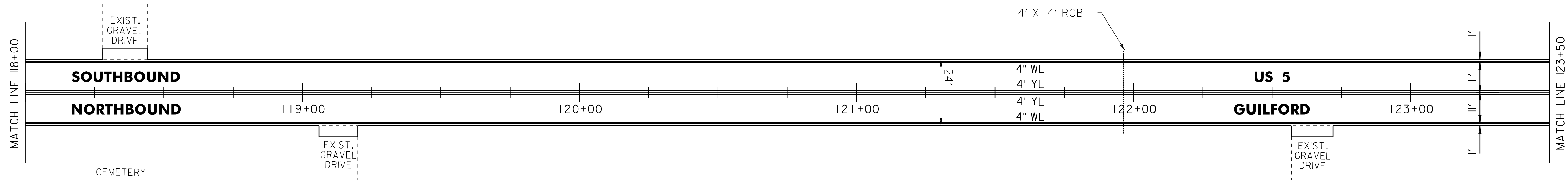
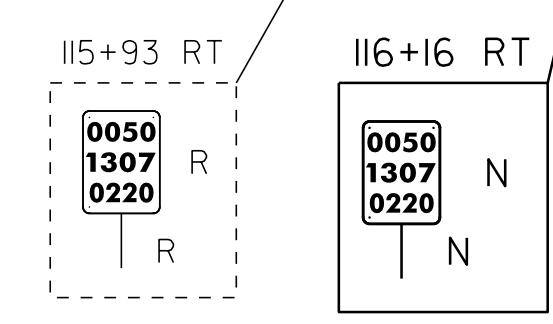
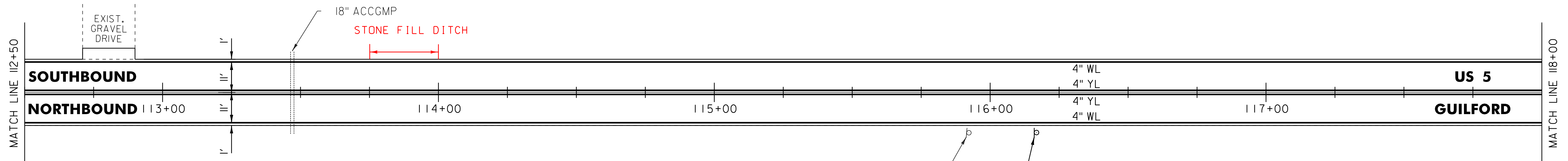


646.602 TEMPORARY 4" WHITE LINE, PAINT  
 646.402 DURABLE 4" WHITE LINE, THERMOPLASTIC  
 112+50 TO 123+50 SOLID LT  
 112+50 TO 123+50 SOLID RT

STONE FILL, TYPE 1  
 113+88 - 114+00 LT

646.612 TEMPORARY 4" YELLOW LINE, PAINT  
 646.412 DURABLE 4" YELLOW LINE, THERMOPLASTIC  
 112+50 TO 123+50 SOLID LT & RT

675.50 REMOVING SIGNS  
 AS SHOWN - 1



**LEGEND**

- R = REMOVE EXISTING
- S = SALVAGE
- R&S = REMOVE AND SALVAGE
- N = NEW
- RET = RETAIN
- B-B = BACK TO BACK
- ⊕ = EXISTING GUARDRAIL
- ⊕ = PROPOSED GUARDRAIL
- YL = YELLOW LINE
- WL = WHITE LINE
- = DELINEATOR

**ROADWAY LAYOUT 13**

PROJECT NAME: GUILFORD-BRATTLEBORO  
 PROJECT NUMBER: STP 2707(1)

FILE NAME: /pave/07cl66/pcl66  
 PROJECT LEADER: PTS  
 DESIGNED BY: NLL  
 IPARM FILE NAME: 07Cl66.32  
 PLOT DATE: 29-JAN-2013 11:41  
 DRAWN BY: WWG  
 CHECKED BY: NLL/PTS  
 SHEET 32 OF 97

NOT TO SCALE