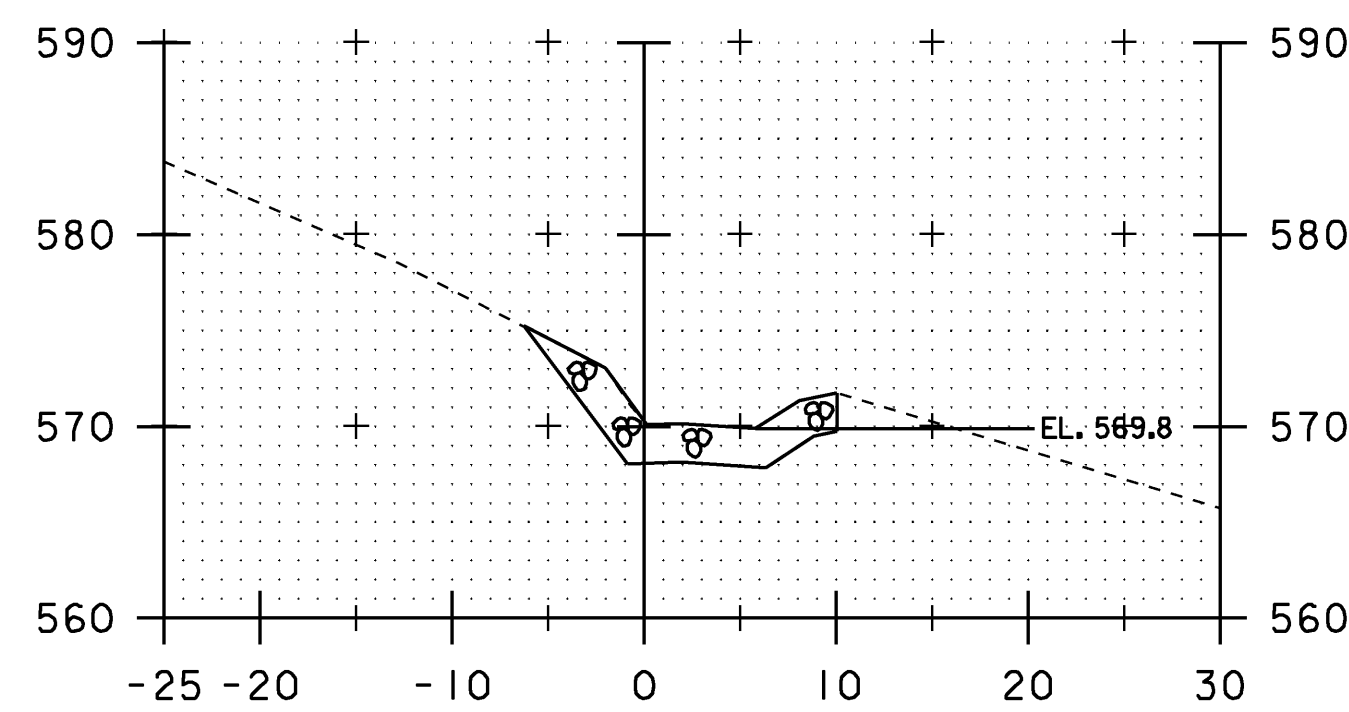
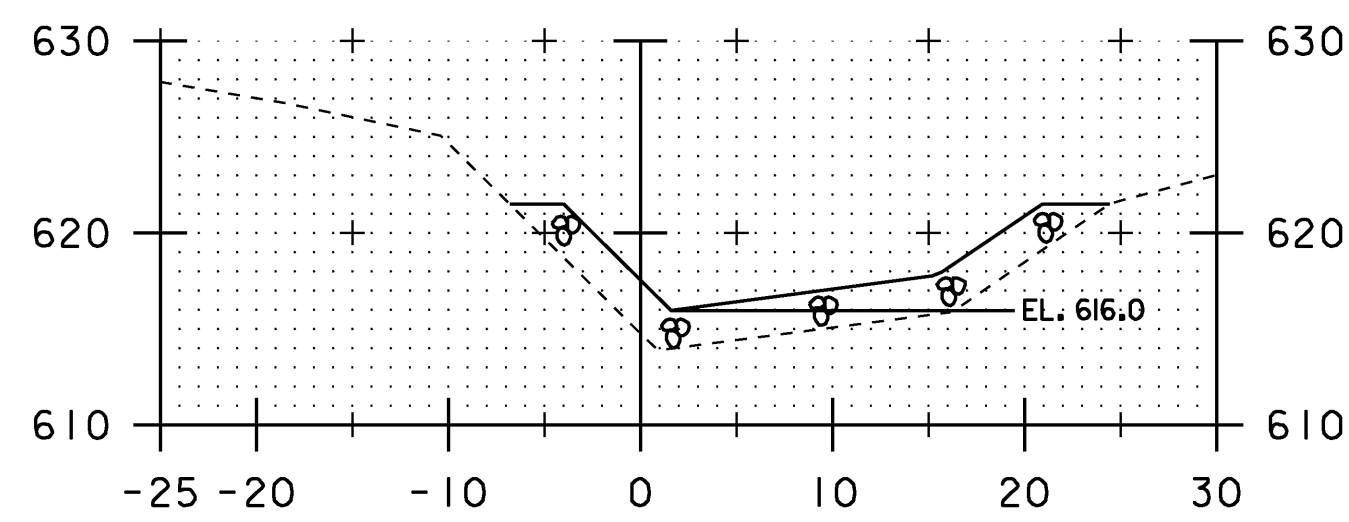
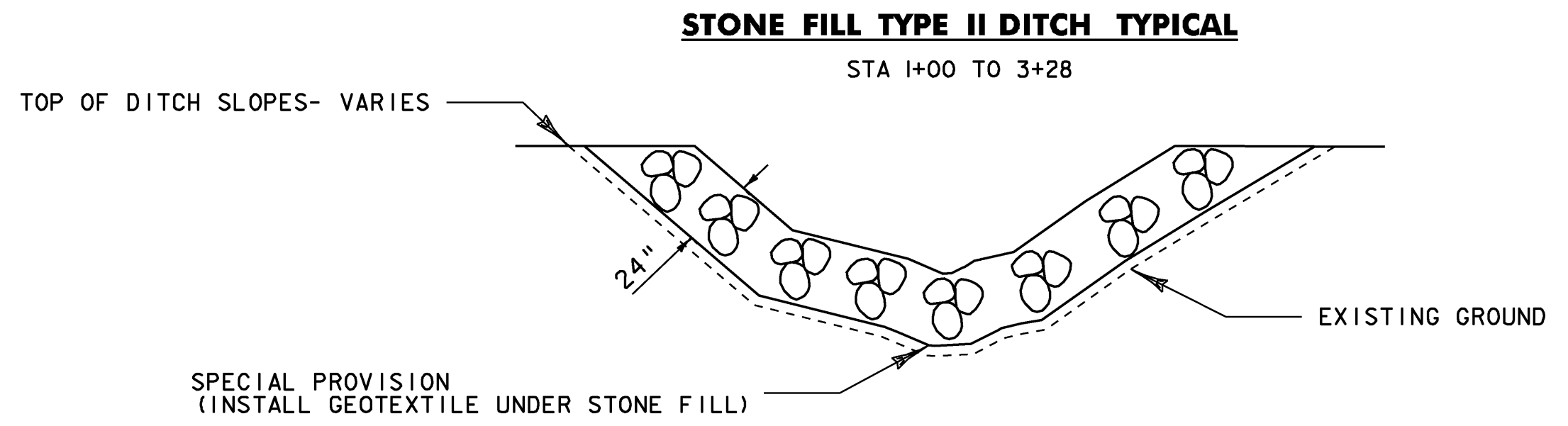


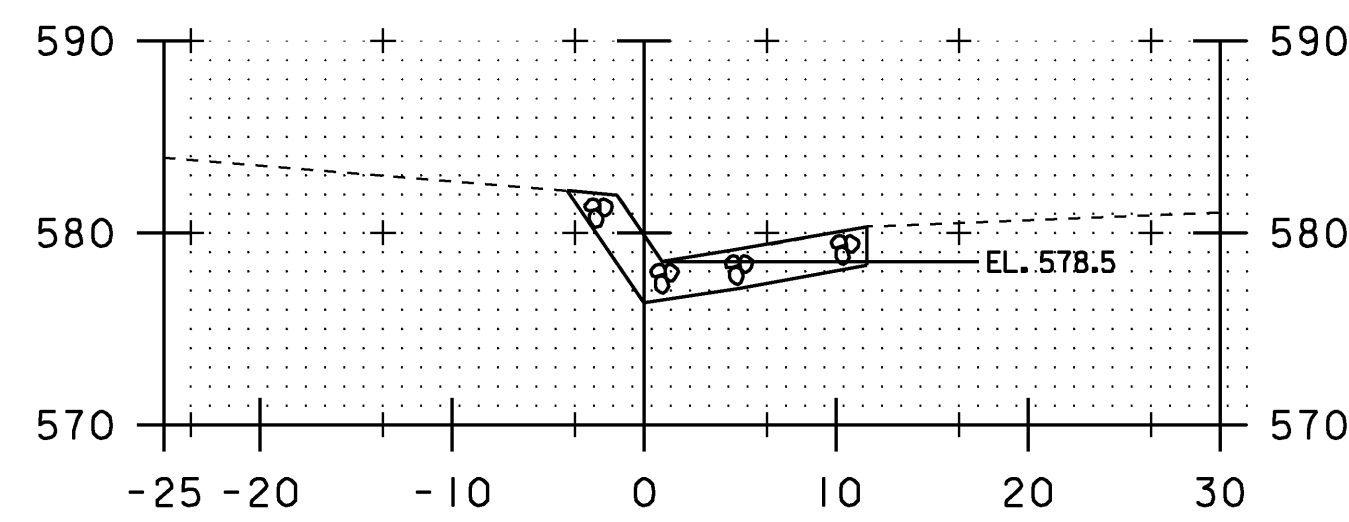
1+75



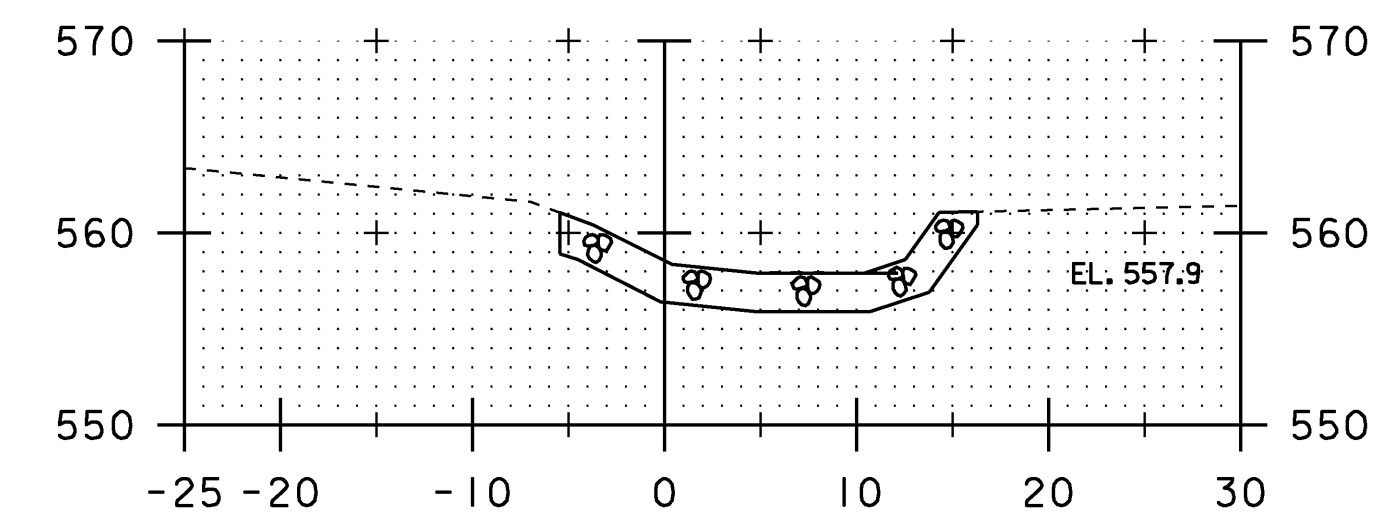
2+75



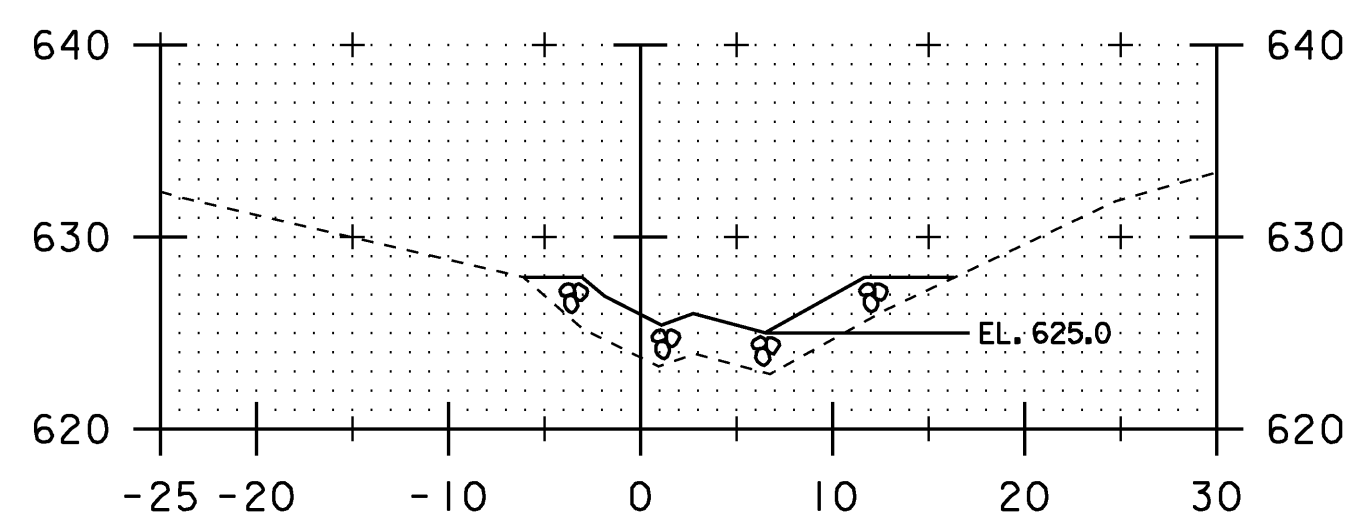
1+50



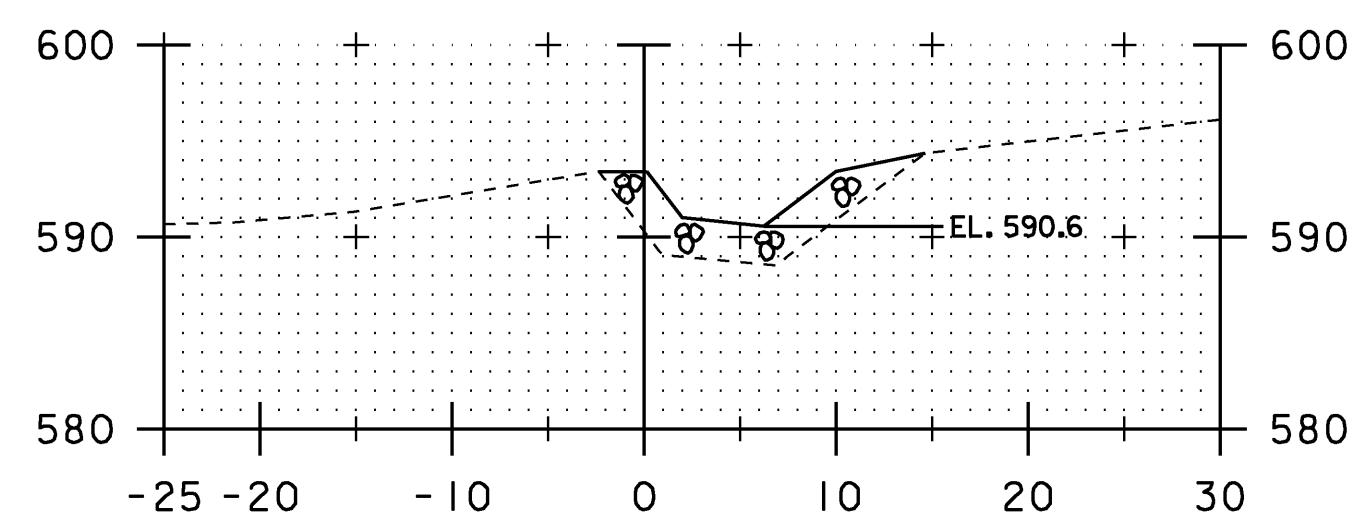
2+50



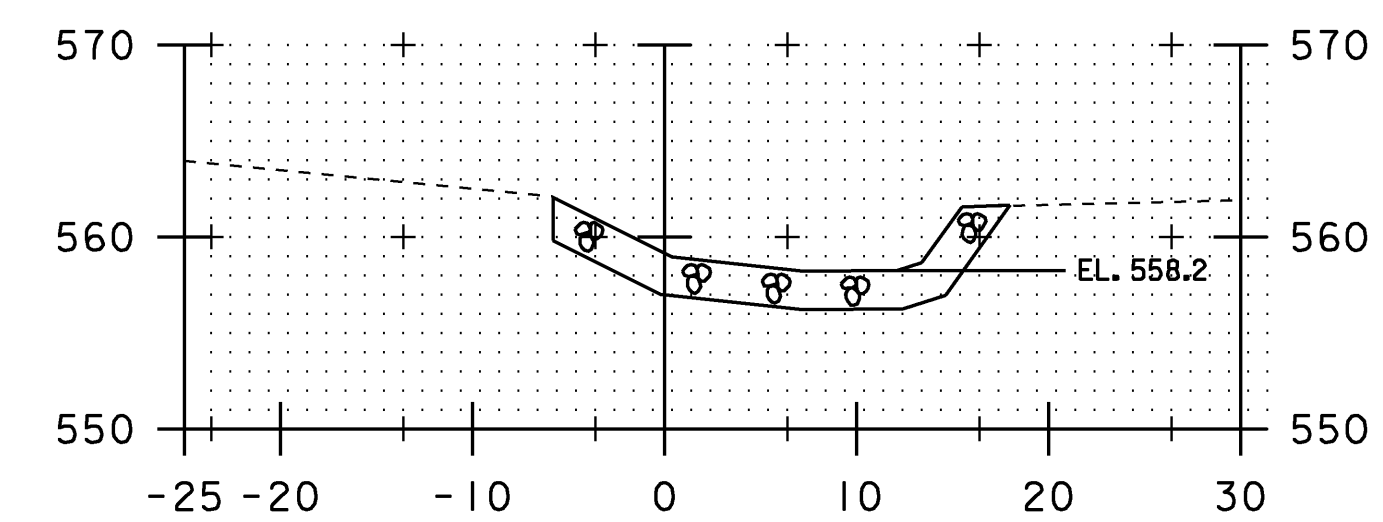
3+28



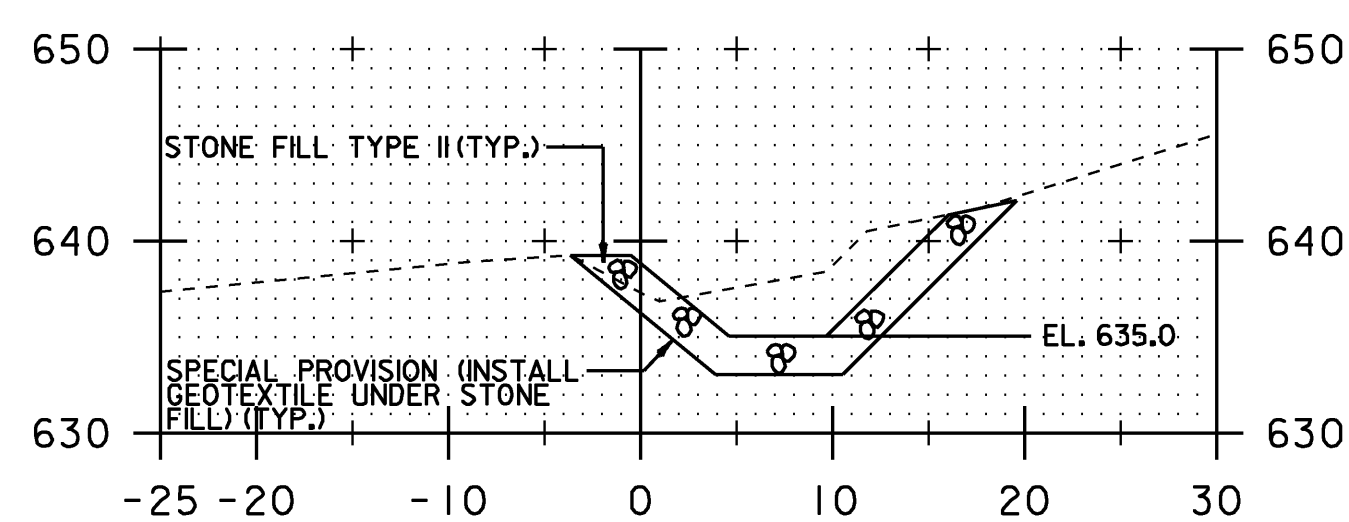
1+25



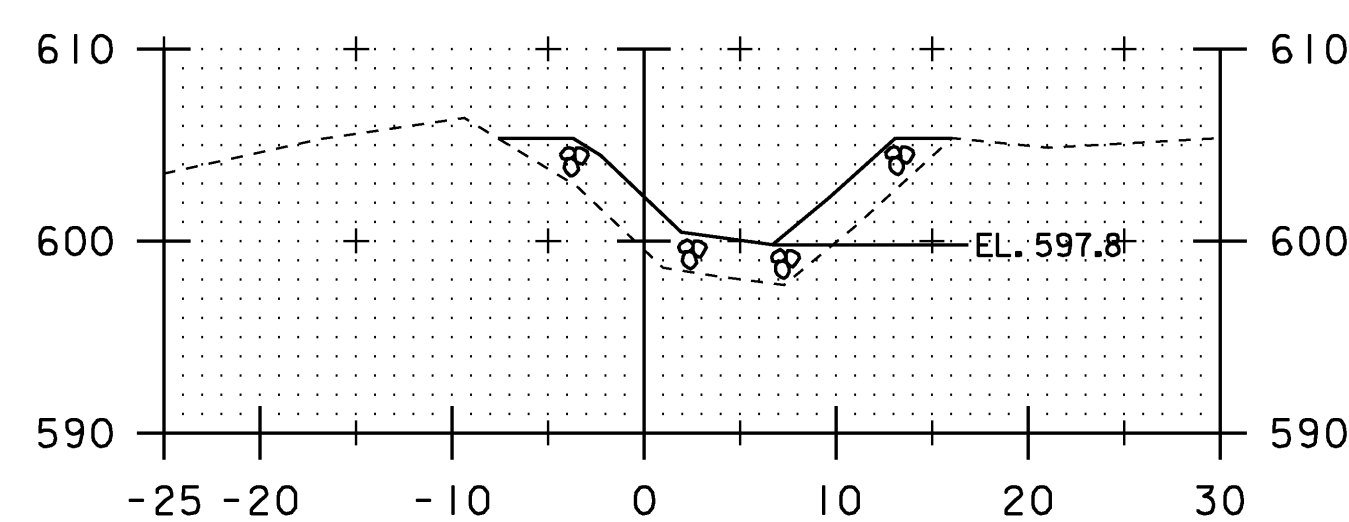
2+25



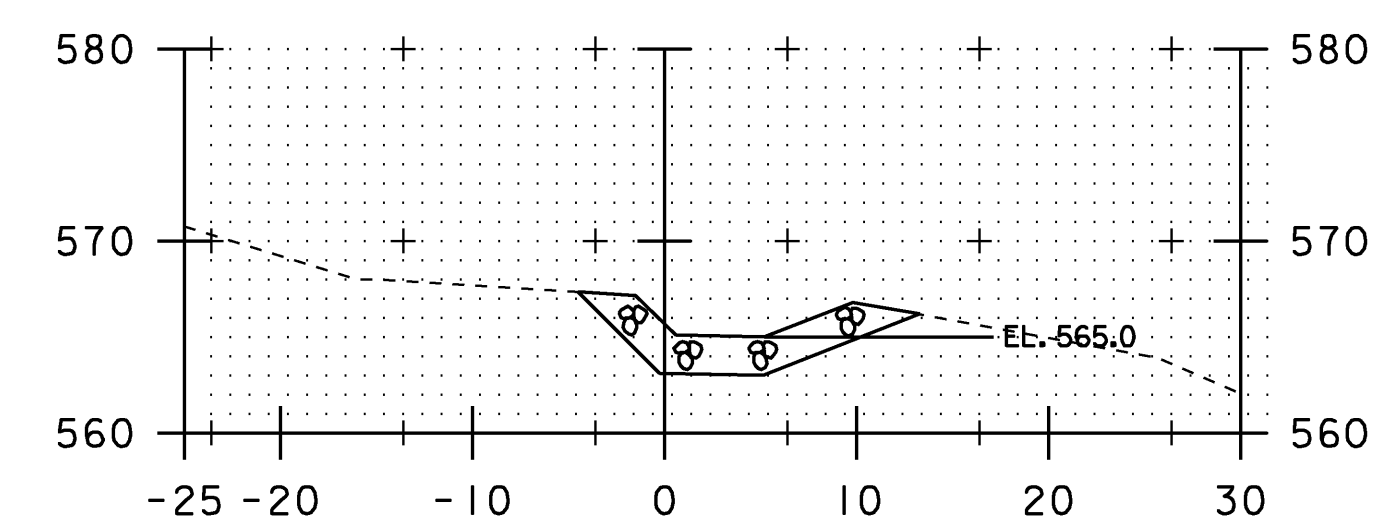
3+25



1+00



2+00



3+00

DRAINAGE DITCH CROSS SECTIONS

NOTE: COMMON EXCAVATION HAS BEEN ESTIMATED FROM STA 1+00 TO 1+25 & STA 2+50 TO STA 3+00. THE INTENT IS TO LINE THE EXISTING DITCH TO MINIMIZE IMPACTS AS DIRECTED BY THE ENGINEER. ELEVATIONS ARE FOR REFERENCE ONLY.

PROJECT NAME:	CAMBRIDGE	PLOT DATE:	28-JUL-2009
PROJECT NUMBER:	STP 0235(9)	DRAWN BY:	N. PAPPAS
FILE NAME:	D07C152WRK.DGN	CHECKED BY:	S. MENARD
PROJECT LEADER:	K. ROBIE	SHEET	27 OF 28
DESIGNED BY:	N. PAPPAS		
IPARM:	d07x152_ditch_xs		