

INDEX OF SHEETS

- 1. TITLE SHEET
- 2. QUANTITY SHEET
- 3-7. INTERCONNECT LAYOUT SHEETS 1-5

STANDARDS

E-101	CONSTRUCTION SIGN DETAILS	05/30/2003
E-102	CONSTRUCTION SIGN DETAILS	06/30/2003
E-110	MAJOR MAINTENANCE OPERATION LANE CLOSURE	08/08/1995
E-III	MINOR MAINTENANCE OPERATIONS	03/11/1997
E-171A	TRAFFIC CONTROL SIGNALS GENERAL NOTES & DETAILS	08/09/1995
E-171B	TRAFFIC CONTROL SIGNALS MISC. DETAILS	08/09/1995

STATE OF VERMONT AGENCY OF TRANSPORTATION

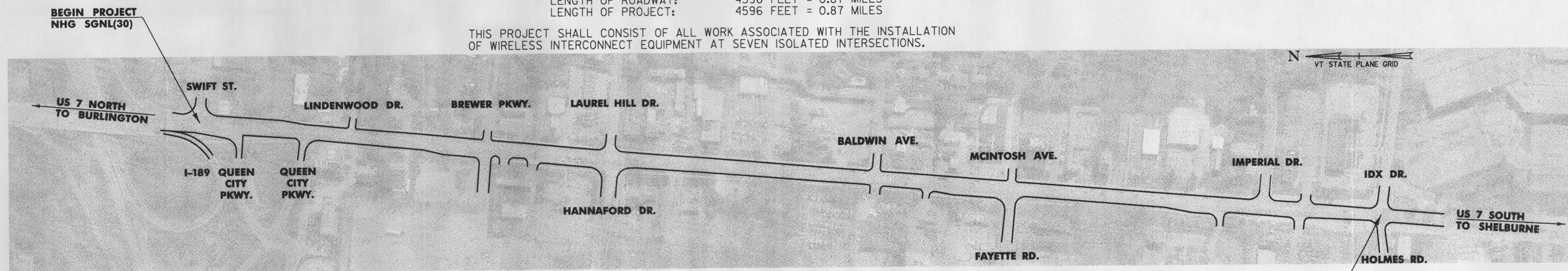
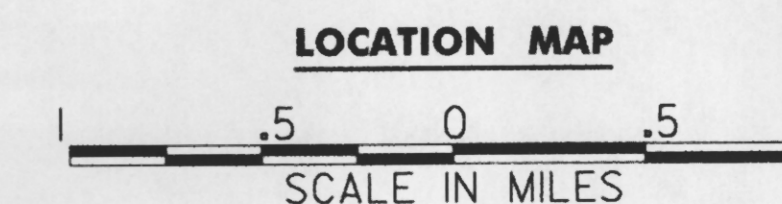
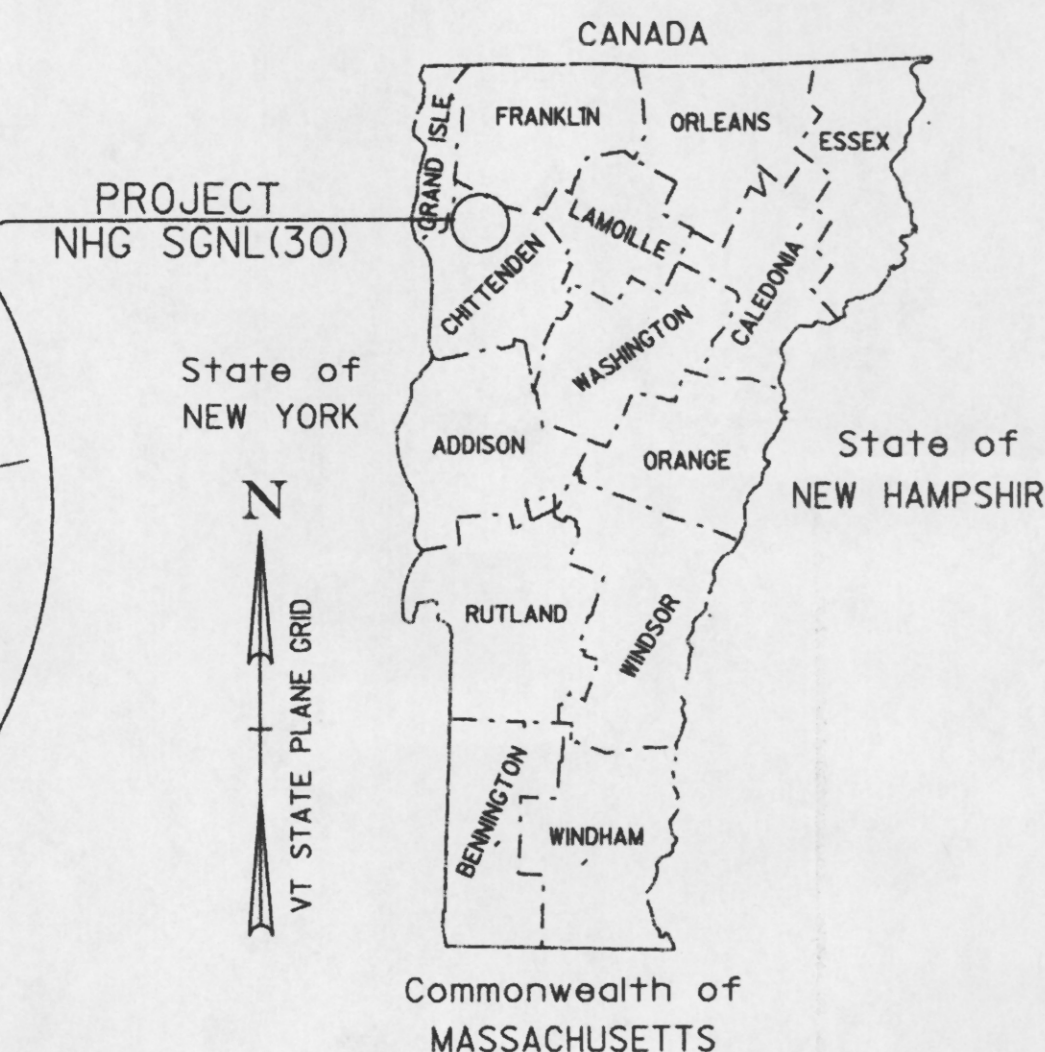
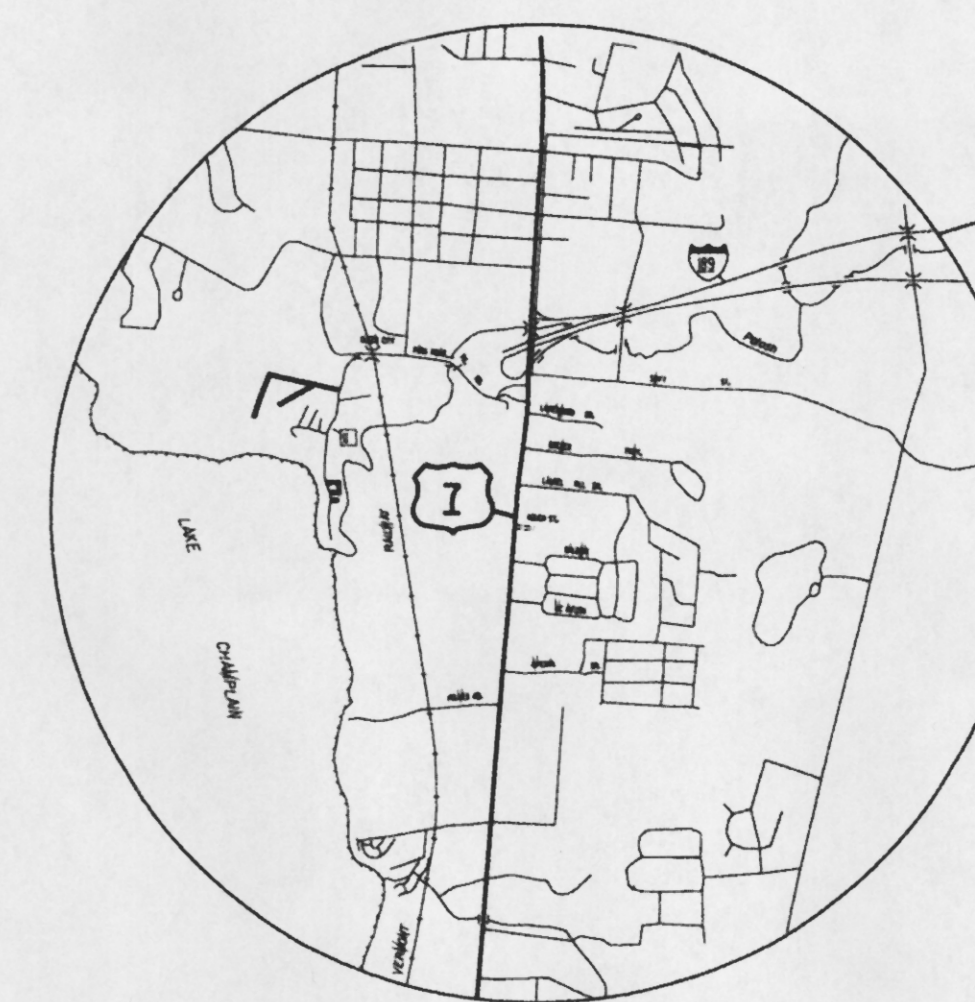


PROPOSED IMPROVEMENT CITY OF SO. BURLINGTON COUNTY OF CHITTENDEN US ROUTE 7 - PRINCIPAL ARTERIAL

BEGINNING AT THE BURLINGTON/SOUTH BURLINGTON TOWN LINE AND EXTENDING SOUTHERLY 0.87 MILES TO THE INTERSECTION OF HOLMES ROAD & IDX DRIVE.

LENGTH OF ROADWAY: 4596 FEET = 0.87 MILES
LENGTH OF PROJECT: 4596 FEET = 0.87 MILES

THIS PROJECT SHALL CONSIST OF ALL WORK ASSOCIATED WITH THE INSTALLATION OF WIRELESS INTERCONNECT EQUIPMENT AT SEVEN ISOLATED INTERSECTIONS.



CONVENTIONAL SYMBOLS

COUNTY LINE	
TOWN LINE	
LIMITS OF ACCESS	
POINT OF ACCESS	
FENCE LINE	
STONE WALL	
TRAVELED WAY	
GUARD RAIL	
RAILROAD	
SURVEY LINE	
CULVERT	
POWER POLE	
TELEPHONE POLE	
TREES	
CONTROL OF ACCESS	
PROPERTY LINE	
R.O.W. TAKING LINE	
SLOPE RIGHTS	
TOP OF CUT	
TOE OF SLOPE	

SURVEYED BY : N/A
SURVEYED DATE : N/A

DATUM
VERTICAL N/A
HORIZONTAL N/A


RECORD PLANS

CONTRACTOR: DON WESTON EXCAVATING, INC. - WILLISTON, VT
 RESIDENT ENGINEER: DALE NORTON
 CONSTRUCTION BEGAN: JULY 6, 2009
 CONSTRUCTION COMPLETE: OCTOBER 2, 2009
 RECORD PLANS BY: DALE NORTON

I HEREBY CERTIFY THAT ALL THE CONSTRUCTION REQUIRED BY THIS SET OF DRAWINGS HAS BEEN ACCOMPLISHED AS INDICATED HEREIN.

BY Dale R. Norton RESIDENT ENGINEER
 DATE 28 June 2010

NOTE: Any further information concerning final quantities, amounts or other details relative to this project may be found at Central Files in the electronic archives.



END PROJECT NHG SGNL(30)

BUILT AS DESIGNED

THESE PLANS ARE SUBJECT TO SUCH ENGINEERING CHANGES AS MAY BE REQUIRED BY THE FEDERAL HIGHWAY ADMINISTRATION OR THE DIRECTOR OF PROGRAM DEVELOPMENT.
 CONSTRUCTION IS TO BE CARRIED ON IN ACCORDANCE WITH THESE PLANS AND THE STANDARD SPECIFICATIONS FOR CONSTRUCTION DATED 2006, AS APPROVED BY THE FEDERAL HIGHWAY ADMINISTRATION ON JUNE 15, 2006 FOR USE ON THIS PROJECT, INCLUDING ALL SUBSEQUENT REVISIONS AND SUCH REVISED SPECIFICATIONS AND SPECIAL PROVISIONS AS ARE INCORPORATED IN THESE PLANS.

DIRECTOR OF PROGRAM DEVELOPMENT	
APPROVED <u>Rick Stearns</u>	DATE <u>3-13-09</u>
PROJECT MANAGER : J. SCHULTZ	
PROJECT NAME : SOUTH BURLINGTON	
PROJECT NUMBER : NHG SGNL(30)	
SHEET 1 OF 7 SHEETS	