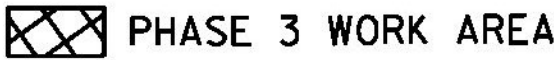

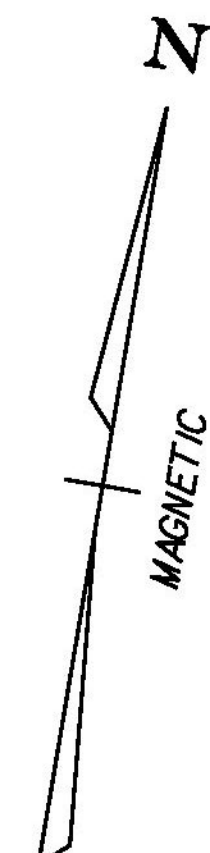
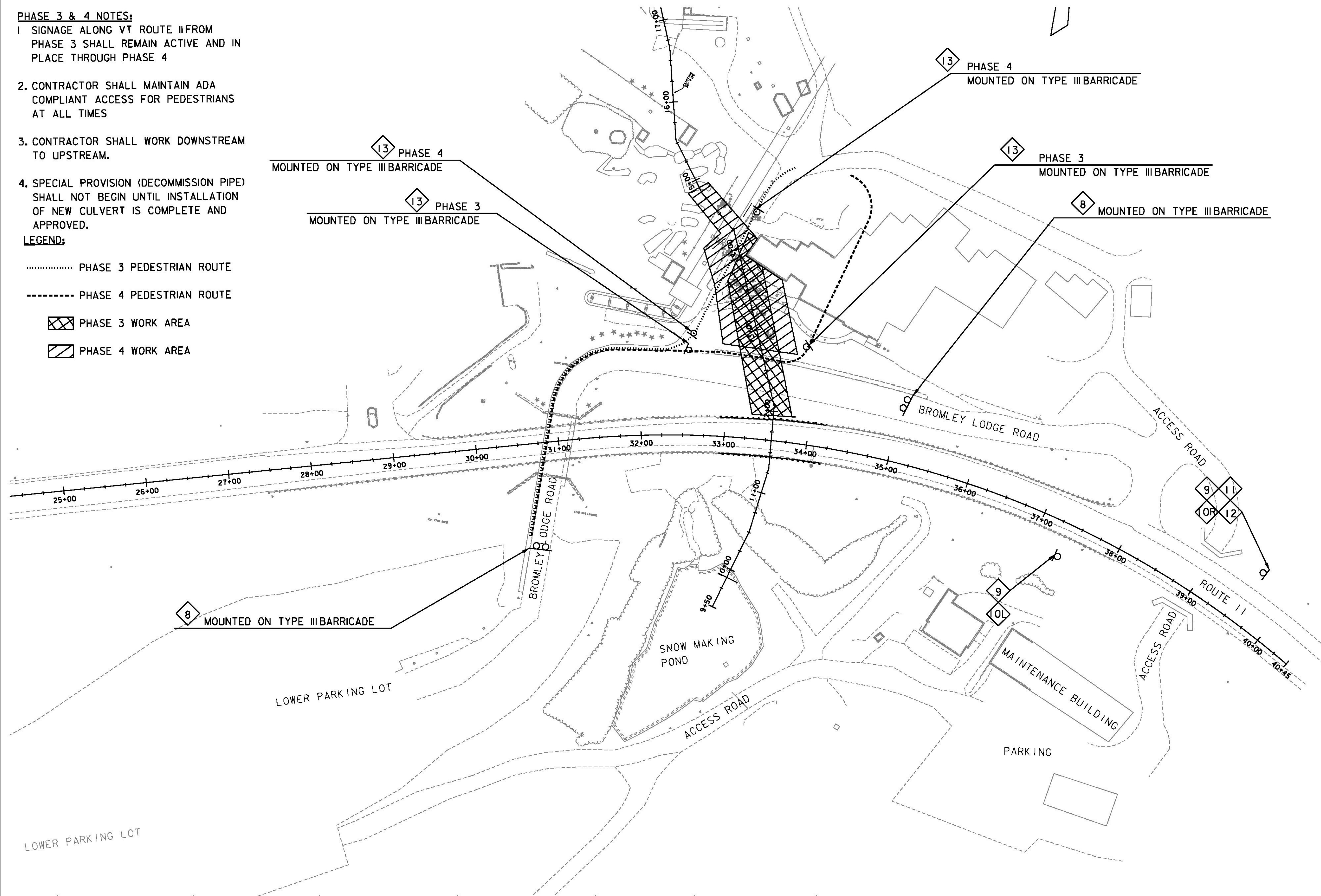









**PHASE 3 & 4 NOTES:**

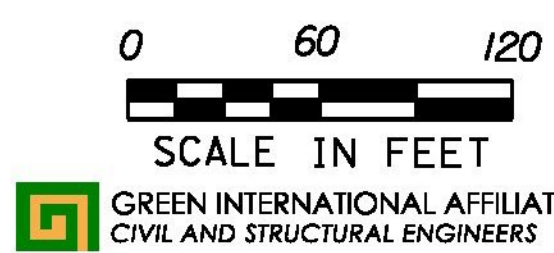
1. SIGNAGE ALONG VT ROUTE 11 FROM PHASE 3 SHALL REMAIN ACTIVE AND IN PLACE THROUGH PHASE 4
2. CONTRACTOR SHALL MAINTAIN ADA COMPLIANT ACCESS FOR PEDESTRIANS AT ALL TIMES
3. CONTRACTOR SHALL WORK DOWNSTREAM TO UPSTREAM.
4. SPECIAL PROVISION (DECOMMISSION PIPE) SHALL NOT BEGIN UNTIL INSTALLATION OF NEW CULVERT IS COMPLETE AND APPROVED.

**LEGEND:**

- ..... PHASE 3 PEDESTRIAN ROUTE
- PHASE 4 PEDESTRIAN ROUTE
-  PHASE 3 WORK AREA
-  PHASE 4 WORK AREA



 R11-2 48 X 30	 60 X 24	 M6-1L OR M6-1R 21 X 15	 42 X 30	 M6-3 21 X 15	 M9-9 24 X 12	 30 X 24
---	--	--	---	--	--	--



**PHASES 3&4**

PROJECT NAME: PERU	PLOT DATE: 12/31/2014
PROJECT NUMBER: STP SCR(4)	DRAWN BY: M. BRADLEY
FILE NAME: z07b106phasebdr.dgn	CHECKED BY: E. ATKINS
PROJECT LEADER: E. ATKINS	SHEET 45 OF 45
DESIGNED BY: M. BRADLEY	
STAGING AND TRAFFIC CONTROL SHEET 5	