

**STA. 10+47.23
BEGIN PROJECT
STP 030-2(22)
BEGIN TRANSITION**

STONE FILL, TYPE II
STA. 11+25.00 - 15+25.00, RT.

**STA. 15+97.18
END TRANSITION
END PROJECT
STP 030-2(22)**

**STA. 11+97.23
END TRANSITION
BEGIN LANE & SHOULDER
RECONSTRUCTION**

**STA. 14+47.18
END LANE & SHOULDER
RECONSTRUCTION
BEGIN TRANSITION**

**STA. 11+54.00, RT.
BEGIN ROW "A"
PILE INSTALLATION**



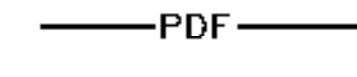
**STA. 12+59.00, RT.
BEGIN ROW "B"
PILE INSTALLATION**

STA. 13+73.00, RT.
BEGIN 75' OFFSET
OF ROW "B" PILES

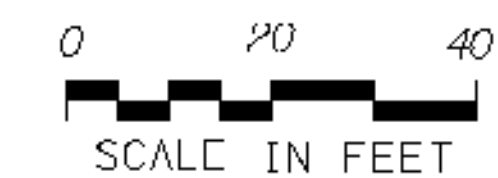
**STA. 14+72.00, RT.
END ROW "A"
PILE INSTALLATION**

**STA. 14+69.00, RT.
END ROW "B"
PILE INSTALLATION**

LEGEND

-  LIMITS OF SOIL DISTURBANCE
-  SILT FENCE
-  PROJECT DEMARCATION FENCE

NOTE:
IT IS ANTICIPATED THAT THIS PROJECT WILL DISTURB AN ESTIMATED 0.70 ACRES OF LAND INCLUDING BOTH ON-SITE AND CONTIGUOUS WASTE, BORROW, STAGING, AND HAUL ROADS. SHOULD THIS CHANGE AND RESULT IN 1 OR MORE ACRES OF EARTH DISTURBANCE, OR SHOULD THE PROJECT BECOME PART OF A COMMON PLAN OF DEVELOPMENT, THEN THE CONTRACTOR WILL BE RESPONSIBLE FOR ADDITIONAL PERMITTING WITH THE AGENCY OF NATURAL RESOURCES.



PROJECT NAME: WOLCOTT
PROJECT NUMBER: STP 030-2(22)

FILE NAME: d07b096nul.dgn
PROJECT LEADER: JLS
DESIGNED BY: DLG/MBL
EROSION CONTROL PLAN

PLOT DATE: 11-SEP-2007
DRAWN BY: MBL
CHECKED BY: SDM
SHEET 11 OF 22

