


STATE OF VERMONT AGENCY OF TRANSPORTATION

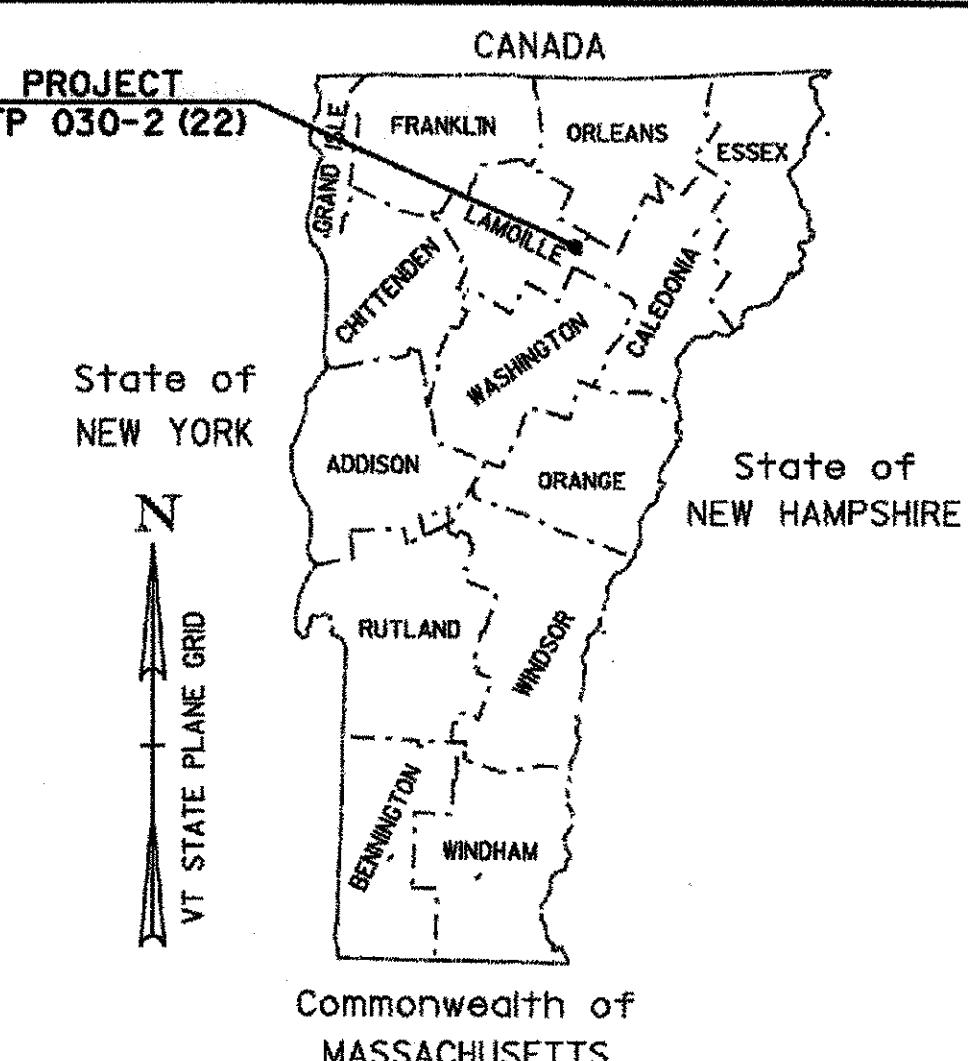

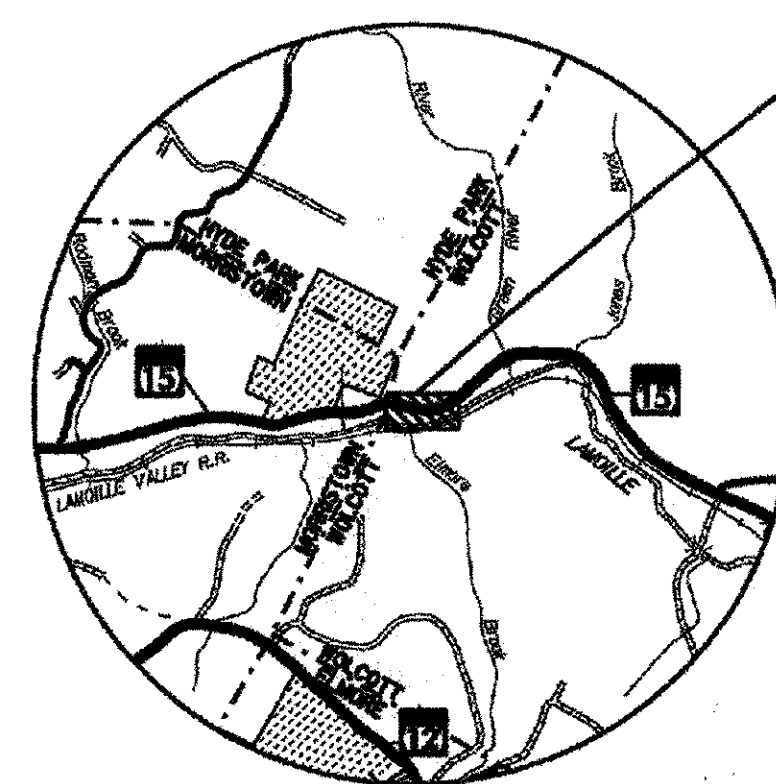


PROPOSED SAFETY IMPROVEMENT TOWN OF WOLCOTT COUNTY OF LAMOILLE VT ROUTE 15 (MINOR ARTERIAL)

BEGINNING AT A POINT ON VERMONT ROUTE 15 0.05 MILES (240 FEET) EAST OF THE MORRISTOWN - WOLCOTT TOWN LINE AND EXTENDING EASTERLY.

LENGTH OF PROJECT = 550 FEET = 0.10 MILES

WORK TO BE PERFORMED UNDER THIS CONTRACT INCLUDES THE INSTALLATION OF PILES TO STABILIZE FAILING SLOPE, THE PARTIAL RECONSTRUCTION OF EASTBOUND LANE AND SHOULDER OF VT ROUTE 15, AND RELOCATION OF UTILITY POLES.

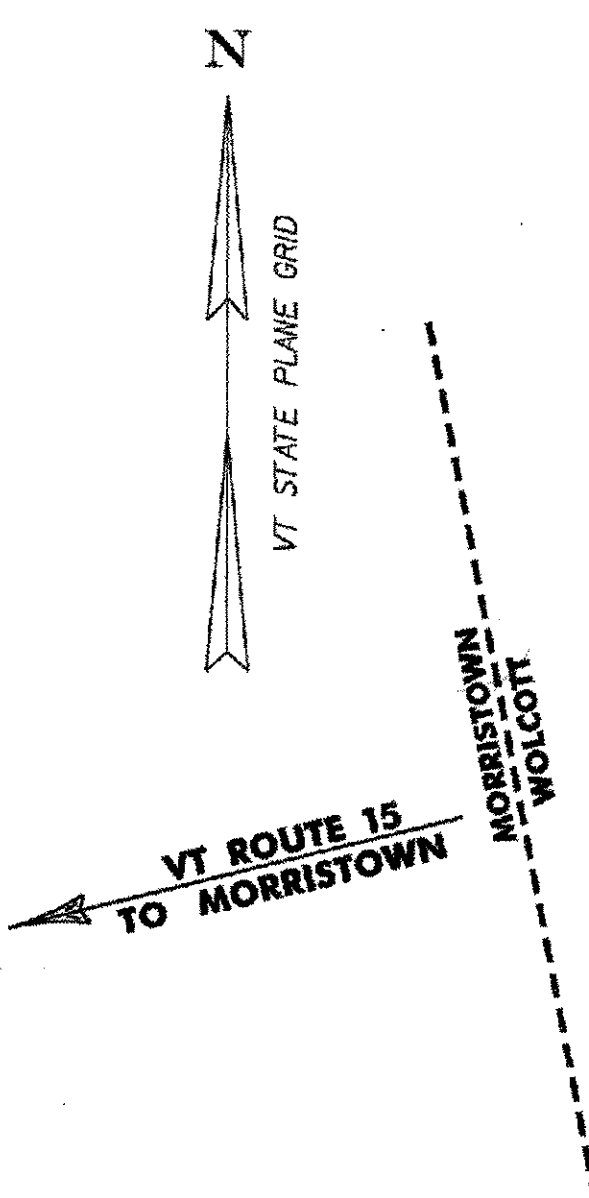


INDEX OF SHEETS

1	TITLE SHEET
2	TYPICAL SECTIONS
3	TIE SHEET
4-6	BORING LOG SHEETS
7-8	QUANTITY SHEETS
9	EARTHWORKS SHEET
10	LAYOUT PLAN
11	EROSION CONTROL PLAN
12	EROSION CONTROL DETAILS
13	TRAFFIC CONTROL PLAN
14	TRAFFIC CONTROL DETAILS AND NOTES
15-22	CROSS SECTIONS

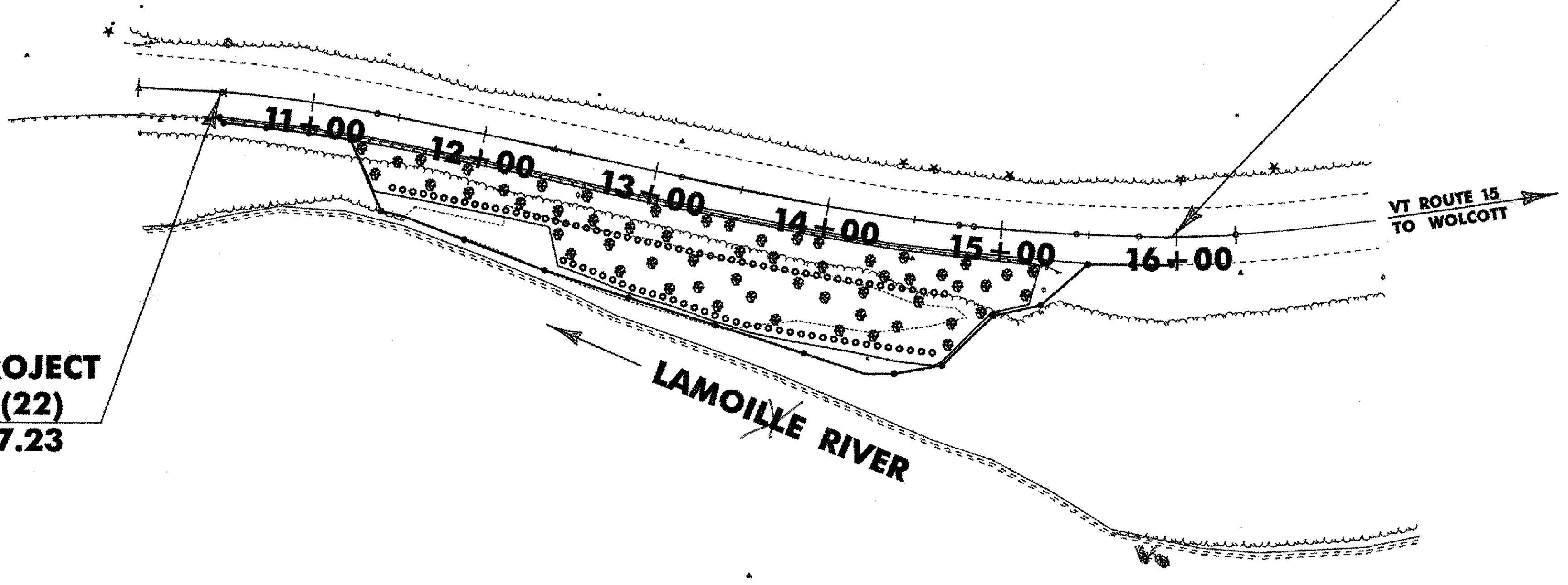
STANDARDS

E-100	CONSTRUCTION APPROACH SIGNS	01/02/04
E-101	CONSTRUCTION SIGN DETAILS	05/30/03
E-102	CONSTRUCTION SIGN DETAILS	06/30/03
E-102A	CONSTRUCTION SIGN DETAILS	05/01/04
E-106	TRAFFIC CONTROL - MISCELLANEOUS DETAILS	03/01/04
E-107	DELINEATION, BARRICADES AND DETOURS FOR U-TURNS ON DIVIDED HIGHWAY	06/30/03
E-107A	BREAKAWAY BARRICADE DETAILS	08/08/95
E-121	STANDARD SIGN PLACEMENT - CONVENTIONAL ROAD	08/08/95
E-140	REGULATORY SIGN DETAILS	08/30/96
E-142	REGULATORY SIGN DETAILS	09/20/95
E-170	TRAFFIC CONTROL SIGNALS PEDESTAL POST MOUNTED	11/04/99
E-171A	TRAFFIC CONTROL SIGNALS GENERAL NOTES & DETAILS	08/09/95
E-171B	TRAFFIC CONTROL SIGNALS MISC. DETAILS	08/09/95
E-171C	TRAFFIC CONTROL SIGNALS CANTILEVER MOUNTING DETAILS	08/09/95
E-172	VEHICLE DETECTOR LOOP DETAILS	08/09/95
E-175	POWER DROP STANCHIONS	11/17/93
E-193	PAVEMENT MARKING DETAILS	08/18/95
G-1	STEEL BEAM GUARDRAIL WITH STEEL POSTS	01/03/00
G-18	PRECAST CONCRETE TEMPORARY TRAFFIC BARRIER	06/01/04



**BEGIN PROJECT
STP 030-2(22)
STA. 10 + 47.23**

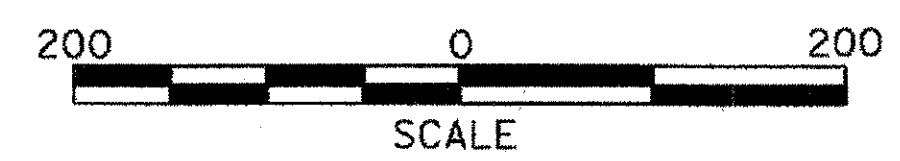
**END PROJECT
STP 030-2(22)
STA. 15 + 97.18**



CONVENTIONAL SYMBOLS

COUNTY LINE	——— COUNTY LINE ———
TOWN LINE	——— TOWN LINE ———
LIMITS OF ACCESS	—○—○—○—○—
POINT OF ACCESS	X
FENCE LINE	X—X—X—X—X—
STONE WALL	○—○—○—○—○—○—
TRAVELED WAY	— — — — —
GUARD RAIL	—○—○—○—○—
RAILROAD	———
SURVEY LINE	———
CULVERT	———
POWER POLE	⊕
TELEPHONE POLE	⊕
TREES	⊕
CONTROL OF ACCESS	———
PROPERTY LINE	———
R.O.W. TAKING LINE	—SR—SR—SR—
SLOPE RIGHTS	—△—△—△—
TOP OF CUT	—△—△—△—
TOE OF SLOPE	—○—○—○—

SURVEYED BY :	VTRANS
SURVEYED DATE :	04/06
DATUM	
VERTICAL	NAVD 88
HORIZONTAL	NAD 83 (92)



RECORD PLANS

CONTRACTOR:	J.P. SICARD, INC. - BARTON, VT
RESIDENT ENGINEER:	CHRIS JOLLY
CONSTRUCTION BEGAN:	OCTOBER 16, 2007
CONSTRUCTION COMPLETED:	JUNE 27, 2008
RECORD PLANS BY:	
I HEREBY CERTIFY THAT ALL THE CONSTRUCTION REQUIRED BY THIS SET OF DRAWINGS HAS BEEN ACCOMPLISHED AS INDICATED HEREIN.	
BY:	<i>Christopher Jolly</i> , RESIDENT ENGINEER
DATE:	<i>May 6, 2009</i>
NOTE: ANY FURTHER INFORMATION CONCERNING FINAL QUANTITIES, AMOUNTS OR OTHER DETAILS RELATIVE TO THIS PROJECT MAY BE FOUND ARCHIVED IN ONBASE VIA VTRANS CENTRAL FILES.	

THESE PLANS ARE SUBJECT TO SUCH ENGINEERING CHANGES AS MAY BE REQUIRED BY THE FEDERAL HIGHWAY ADMINISTRATION OR THE DIRECTOR OF PROGRAM DEVELOPMENT.
CONSTRUCTION IS TO BE CARRIED ON IN ACCORDANCE WITH THESE PLANS AND THE STANDARD SPECIFICATIONS FOR CONSTRUCTION DATED 2006, AS APPROVED BY THE FEDERAL HIGHWAY ADMINISTRATION ON JUNE 15, 2006 FOR USE ON THIS PROJECT, INCLUDING ALL SUBSEQUENT REVISIONS AND SUCH REVISED SPECIFICATIONS AND SPECIAL PROVISIONS AS ARE INCORPORATED IN THESE PLANS.

DIRECTOR OF PROGRAM DEVELOPMENT	
APPROVED	<i>Richard P. ...</i> DATE <i>8-29-07</i>
PROJECT MANAGER :	JOSHUA L. SCHULTZ
PROJECT NAME :	WOLCOTT
PROJECT NUMBER :	STP 030-2 (22)
SHEET	1 OF 22 SHEETS