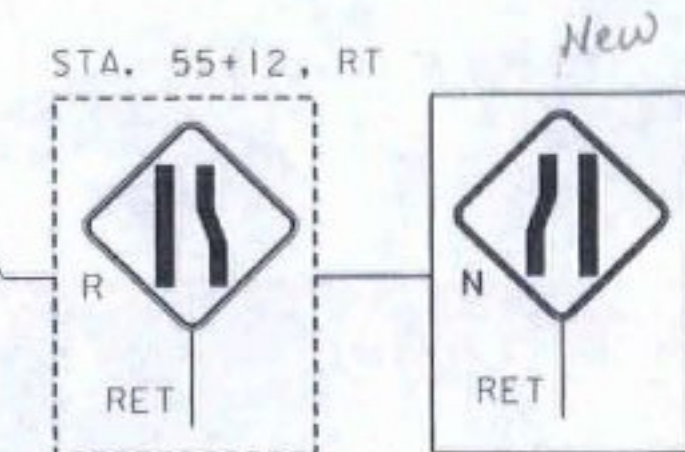
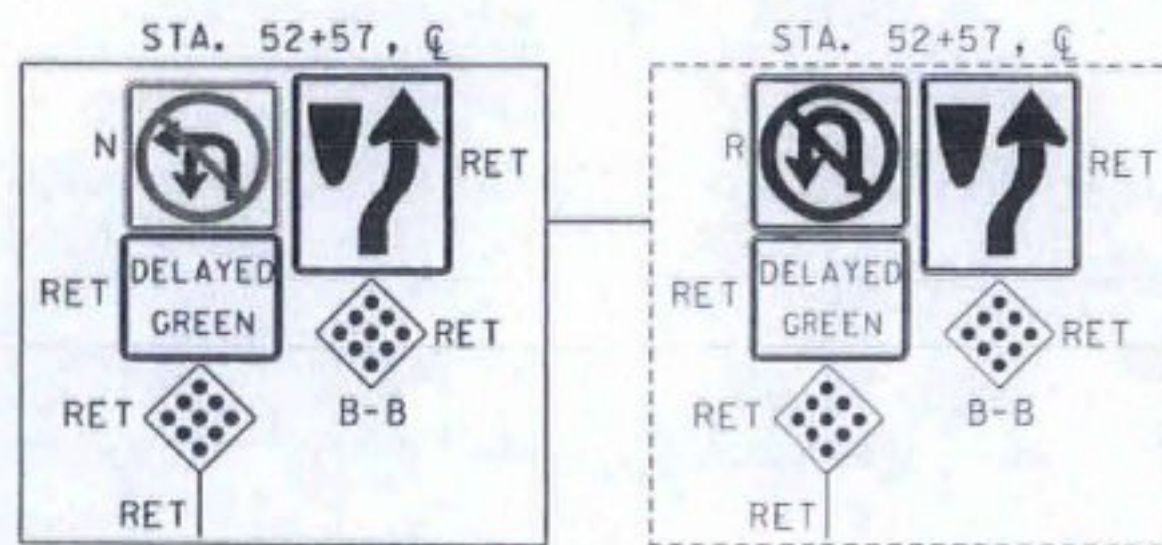
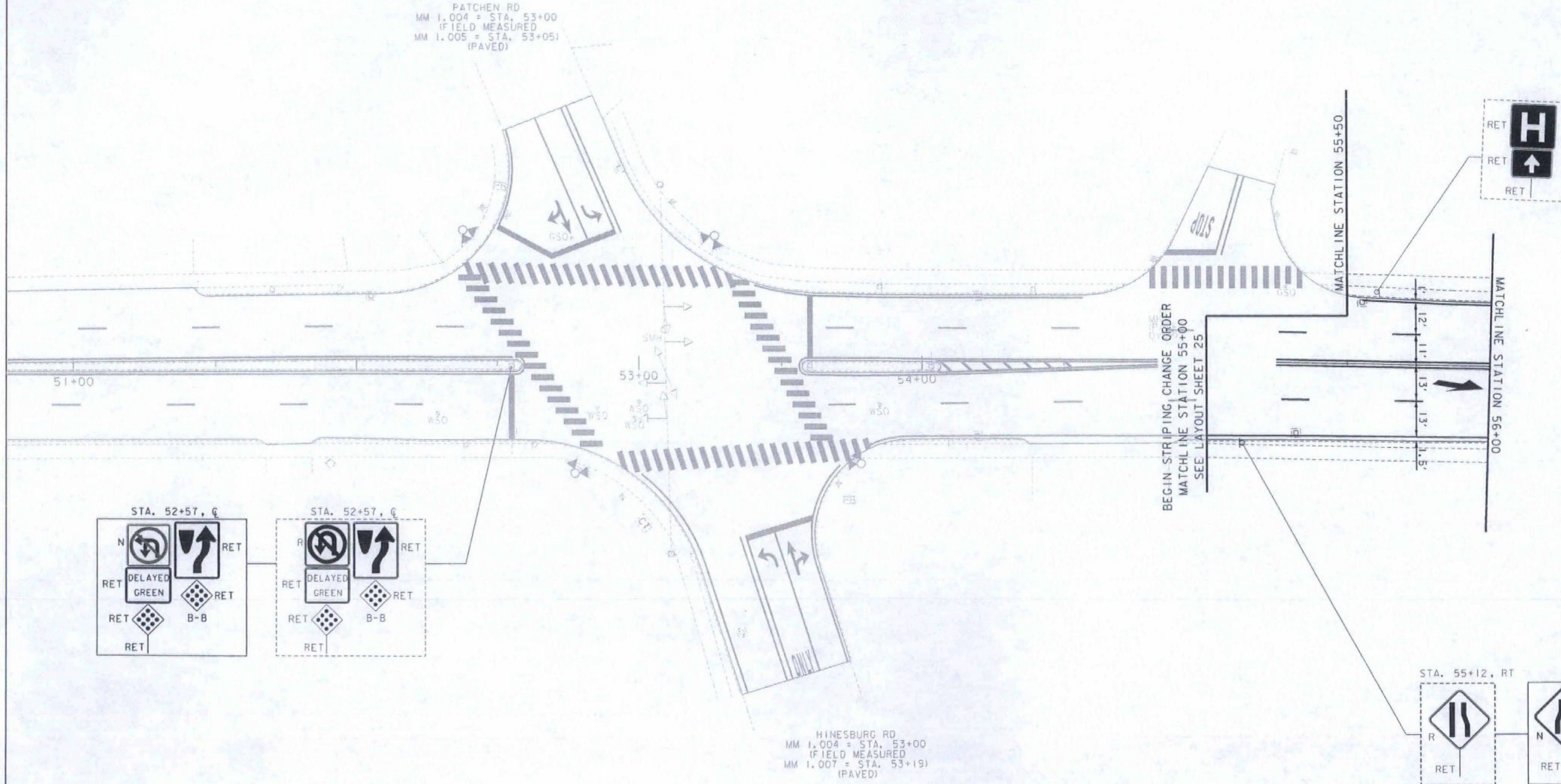


ITEM 646.404 - DURABLE 4 INCH WHITE LINE, POLYUREA  
 (ALL LINES WILL INCLUDE EDGE LINE BREAKS AND  
 RADII FOR SIDE ROADS)  
 STA. 55+00 TO 56+00, DASHED LT & RT  
 STA. 55+00 TO 56+00, SOLID RT  
 STA. 55+55 TO 56+00, SOLID LT

ITEM 646.414 - DURABLE 4 INCH YELLOW LINE, POLYUREA  
 (ALL LINES WILL INCLUDE  $\frac{1}{2}$  BREAKS FOR SIDE ROADS)  
 STA. 55+25 TO 56+00, SOLID LT & RT  
 ITEM 646.494 - DURABLE LETTER OR SYMBOL, POLYUREA  
 STA. 55+89, RT, ARROW  
 REMOVING SIGNS  
 AS SHOWN - 1

PATCHEN RD  
 MM 1.004 = STA. 53+00  
 (FIELD MEASURED)  
 MM 1.005 = STA. 53+05  
 (PAVED)

HINESBURG RD  
 MM 1.004 = STA. 53+00  
 (FIELD MEASURED)  
 MM 1.007 = STA. 53+19  
 (PAVED)



NOT TO SCALE

**RS&G** INC.  
 RESOURCE SYSTEMS GROUP, INC.  
 55 Railroad Row, White River Junction, Vermont 05001  
 TEL 802.295.4999 • FAX 802.295.1005 • www.rsandg.com

<b>CHANGE ORDER SIGN - STRIPE SHEET #1</b>	PROJECT NAME: BURLINGTON-SOUTH BURLINGTON	PLOT DATE: 09/19/12
	PROJECT NUMBER: NH 2624(I)	DRAWN BY: CDM
	FILE NAME: p06d216.dgn	CHECKED BY: RMC
	DESIGNED BY: CDM	SHEET 2 OF 18
	IPARM FILE: p06d216135.i	