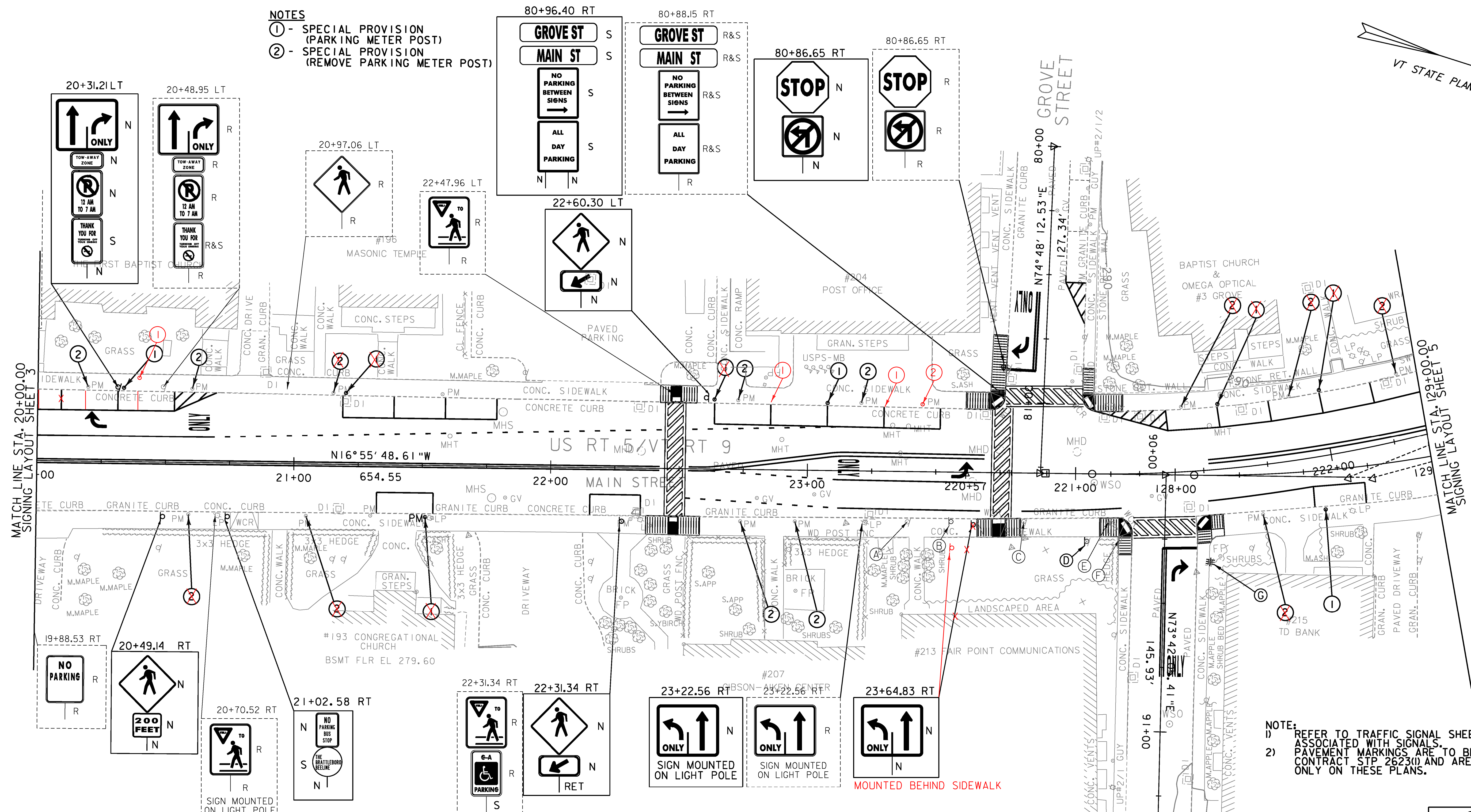
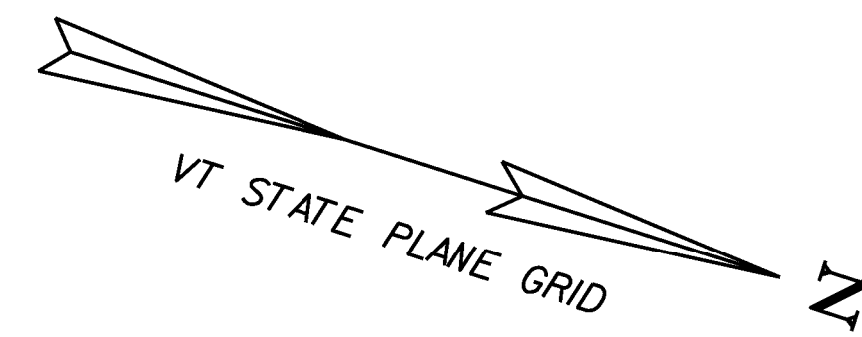


ELIMINATED DOUBLE POST

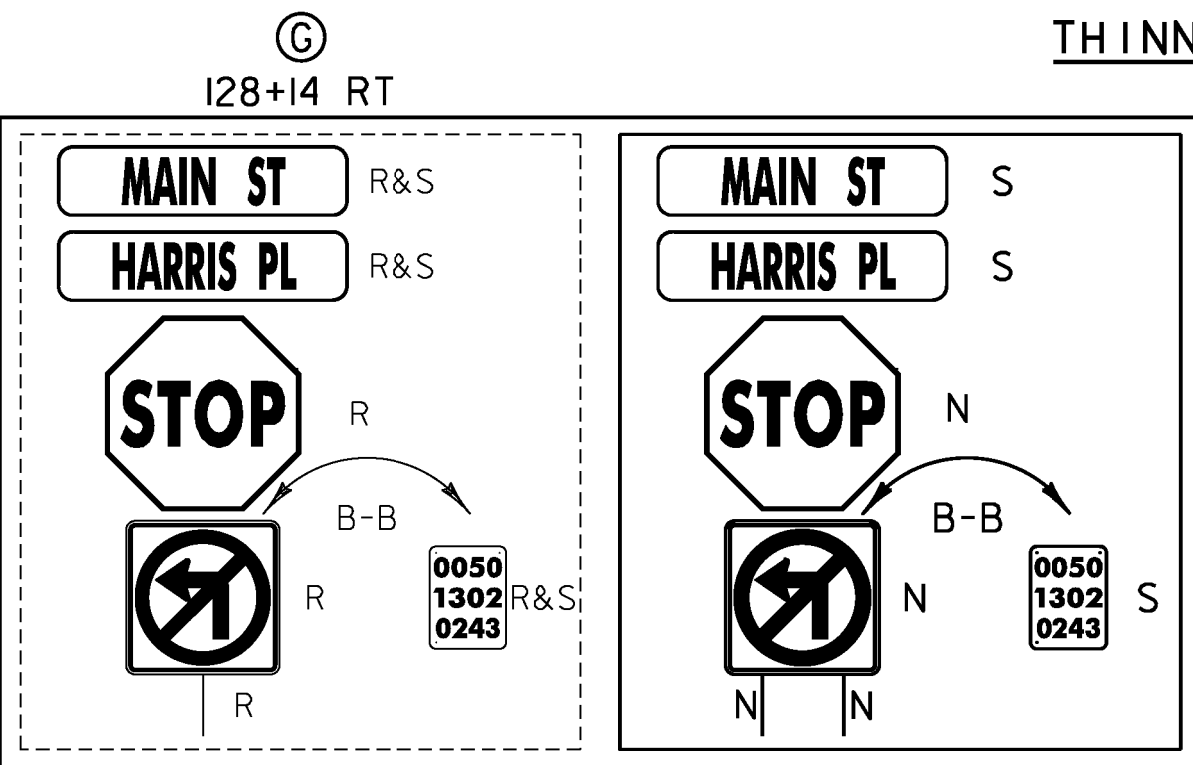
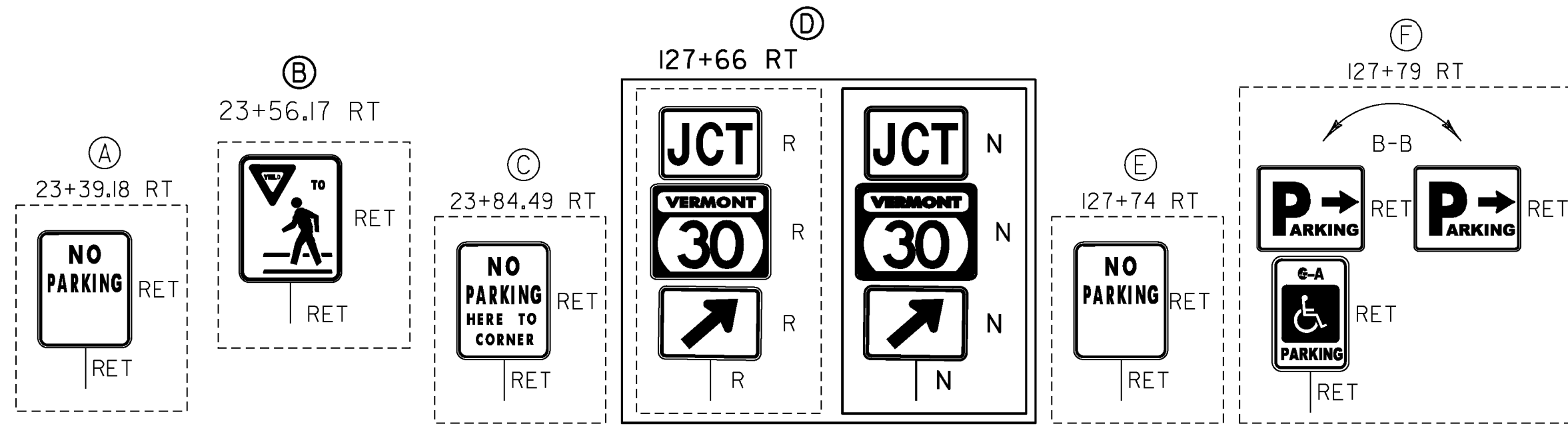
NOTES

- ① - SPECIAL PROVISION (PARKING METER POST)
- ② - SPECIAL PROVISION (REMOVE PARKING METER POST)



NOTE:
 1) REFER TO TRAFFIC SIGNAL SHEETS FOR THE SIGNS ASSOCIATED WITH SIGNALS.
 2) PAVEMENT MARKINGS ARE TO BE COMPLETED UNDER CONTRACT STP 2623(0) AND ARE SHOWN FOR REFERENCE ONLY ON THESE PLANS.

SIGN LEGEND	
	= EXISTING SIGN
	= NEW SIGN
R	= REMOVE EXISTING SIGN AND POST
R+S	= SALVAGE SIGN AND RELOCATE TO NOTED LOCATION WITH NEW SIGN POST, REMOVE AND DISPOSE EXISTING SIGN POST
N	= NEW
RET	= RETAIN AT EXISTING LOCATION
B-B	= BACK TO BACK



THINNING AND TRIMMING FOR SIGNS
 TEACH (HARRIS PL. 90+33 RT)

REMOVING SIGNS
 25 EACH

ERECTING SALVAGED SIGNS
 9 EACH

SPECIAL PROVISION (PARKING METER POST)
 8 EACH

SPECIAL PROVISION (REMOVE PARKING METER POST)
 13 EACH

SCALE 1" = 20' - 0"
 20 0 20

PROJECT NAME:	BRATTLEBORO	PLOT DATE:	4/8/2010
PROJECT NUMBER:	STP 2000(24)	DRAWN BY:	T. BIGELOW
FILE NAME:	z08d044bdr_ssgn.dgn	CHECKED BY:	J.SOBEL
PROJECT LEADER:	KEN UPMAL	SHEET	139 OF 163
DESIGNED BY:	V. KACOYANNAKIS		
SIGNING LAYOUT SHEET	4		