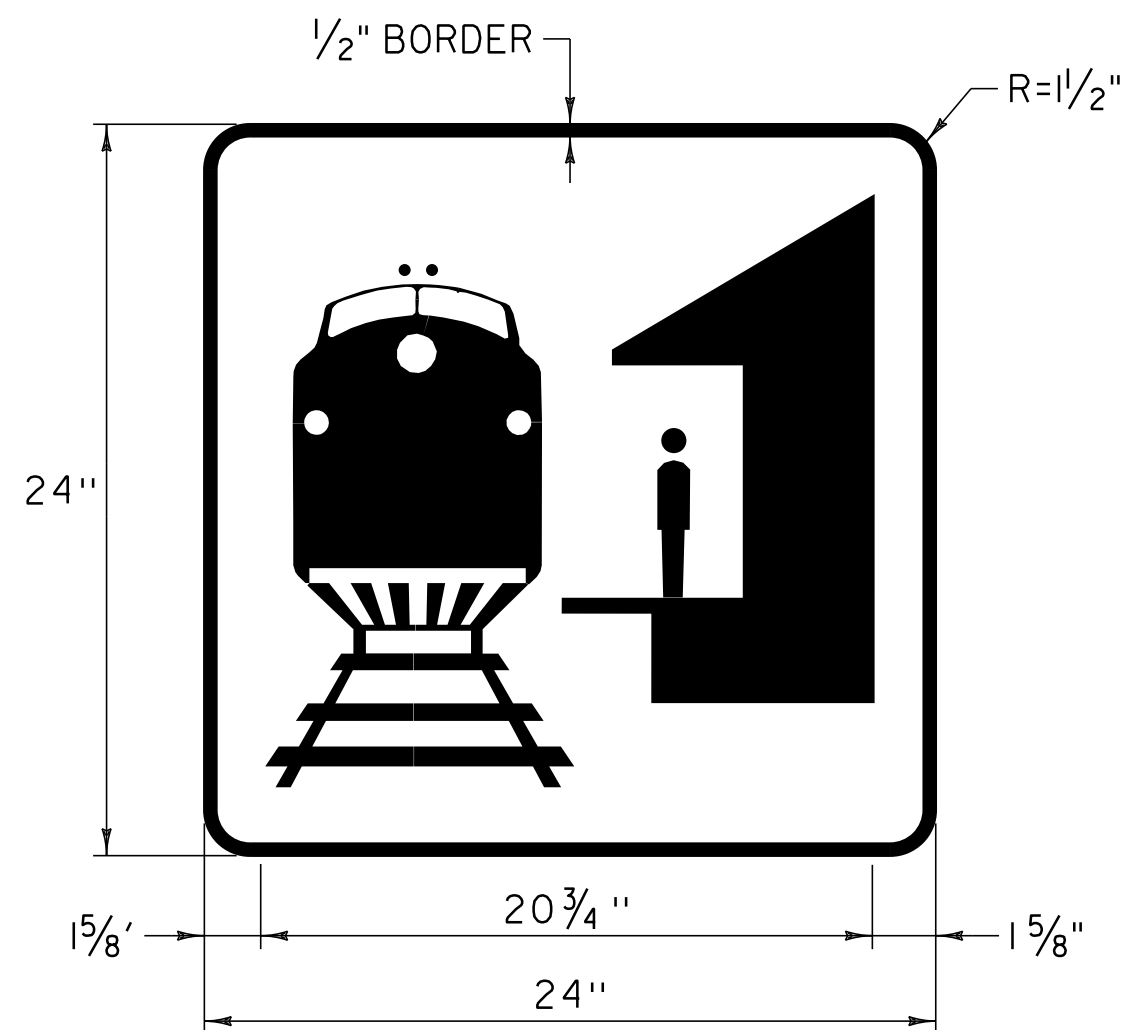


• 50% REDUCTION IN SPACING

COLOR: RED BORDER & TEXT (REFLECTORIZED)  
WHITE BACKGROUND (REFLECTORIZED)

MATERIAL: PER VAOT STANDARD E-141

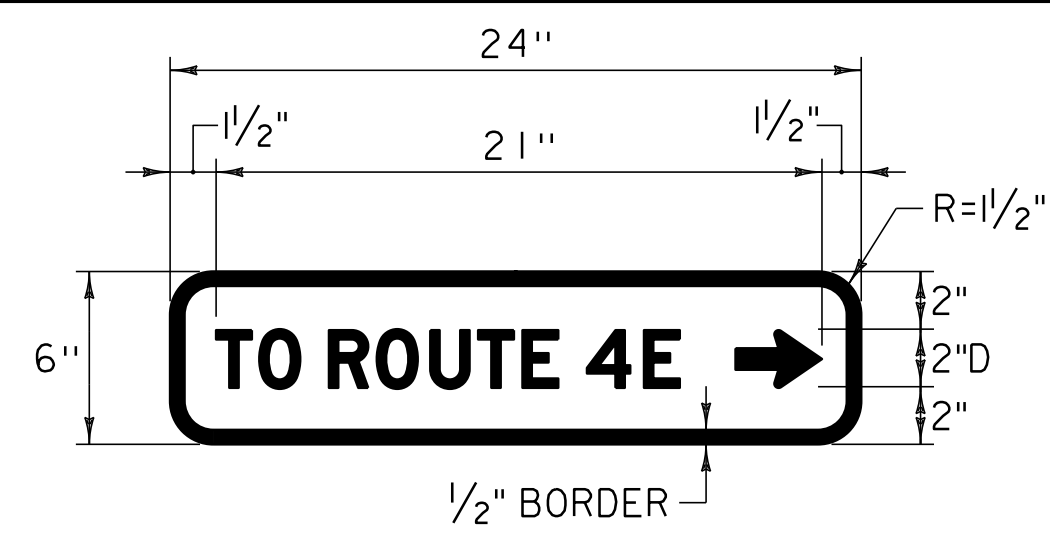
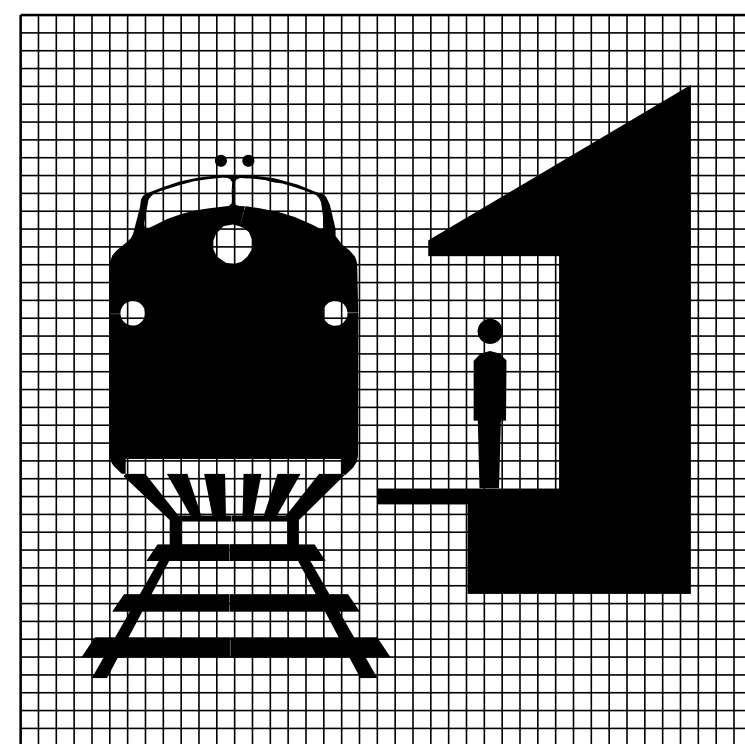
LOCATION: U.S. ROUTE 7  
RUTLAND:  
STA 4+85.0, RT STA 79+20.0, LT  
STA 18+14.0, RT STA 91+26.0, RT  
STA 18+61.0, LT STA 95+25.0, LT  
STA 29+97.0, LT STA 98+50.0, RT  
STA 29+97.0, RT STA 120+62.0, LT  
STA 69+25.0, RT STA 125+87.0, RT  
STA 69+25.0, LT STA 135+20.0, RT  
STA 78+33.0, RT STA 142+56.0, LT



COLOR: WHITE BORDER & LEGEND (REFLECTORIZED)  
GREEN BACKGROUND (REFLECTORIZED)

MATERIAL: PER VAOT STANDARD E-131

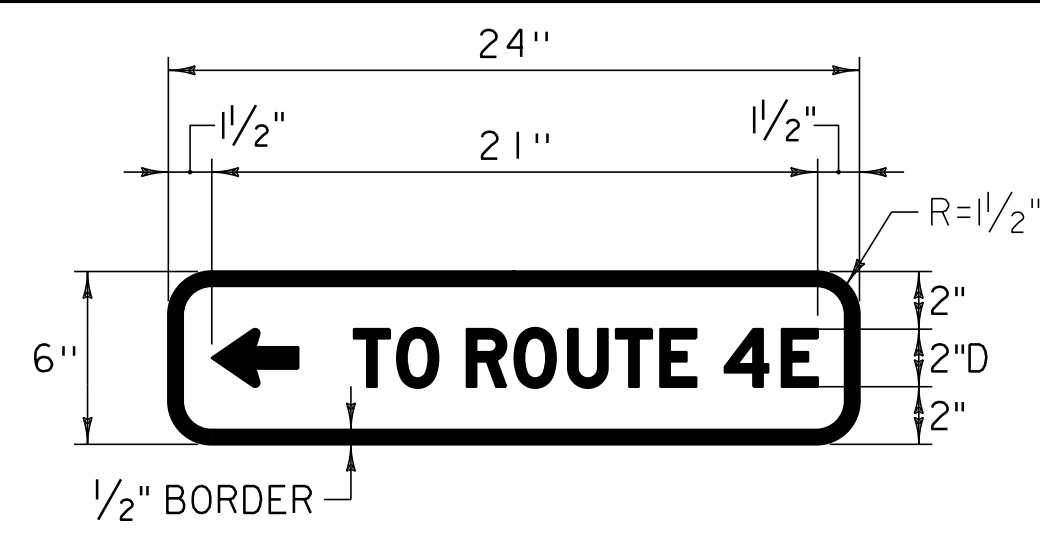
LOCATION: U.S. ROUTE 7  
RUTLAND:  
STA 68+37.0, LT  
STA 74+38.0, LT



COLOR: WHITE BORDER & TEXT (REFLECTORIZED)  
GREEN BACKGROUND (REFLECTORIZED)

MATERIAL: PER VAOT STANDARD E-131B

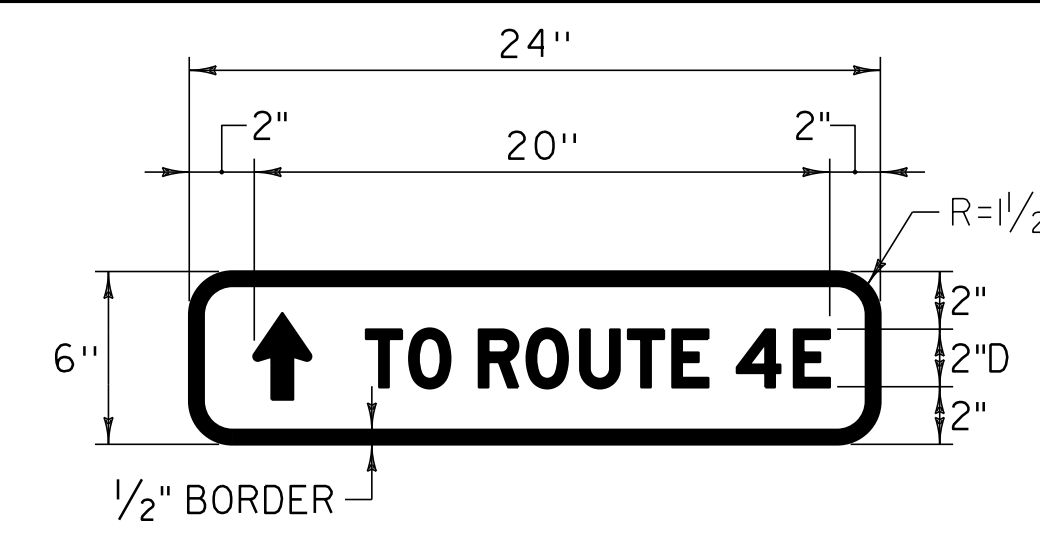
LOCATION: U.S. ROUTE 7  
RUTLAND:  
STA 97+86.0, RT



COLOR: WHITE BORDER & TEXT (REFLECTORIZED)  
GREEN BACKGROUND (REFLECTORIZED)

MATERIAL: PER VAOT STANDARD E-131B

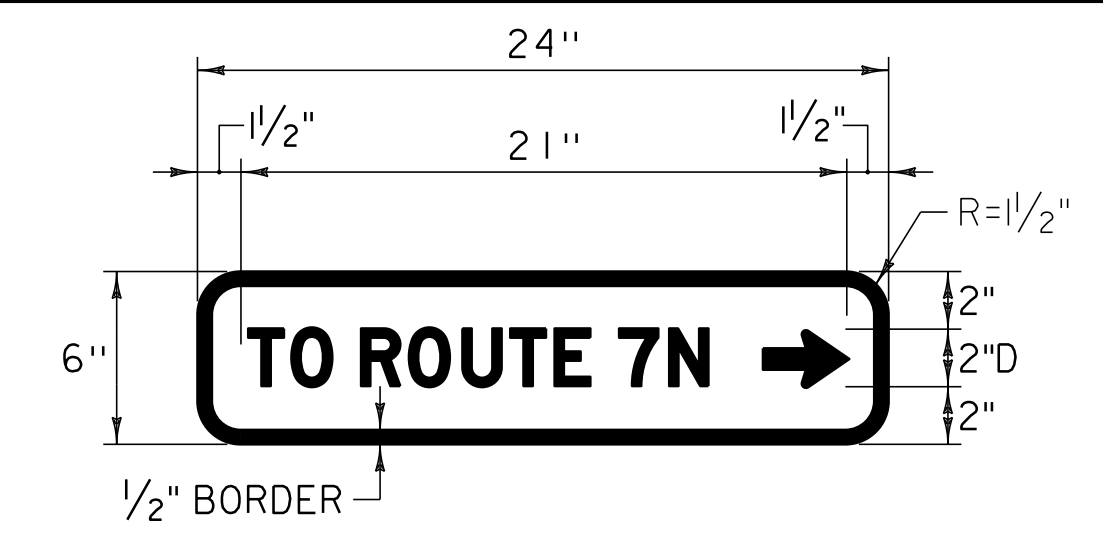
LOCATION: U.S. ROUTE 7  
RUTLAND:  
STA 95+76.0, RT



COLOR: WHITE BORDER & TEXT (REFLECTORIZED)  
GREEN BACKGROUND (REFLECTORIZED)

MATERIAL: PER VAOT STANDARD E-131B

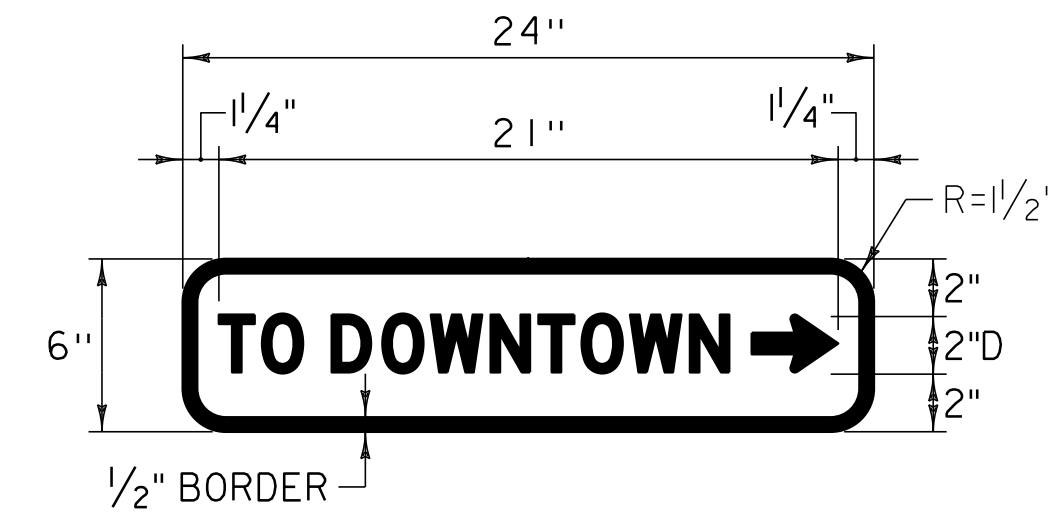
LOCATION: U.S. ROUTE 7  
RUTLAND:  
STA 95+65.0, RT  
STA 95+70.0, LT  
STA 96+47.0, LT



COLOR: WHITE BORDER & TEXT (REFLECTORIZED)  
GREEN BACKGROUND (REFLECTORIZED)

MATERIAL: PER VAOT STANDARD E-131B

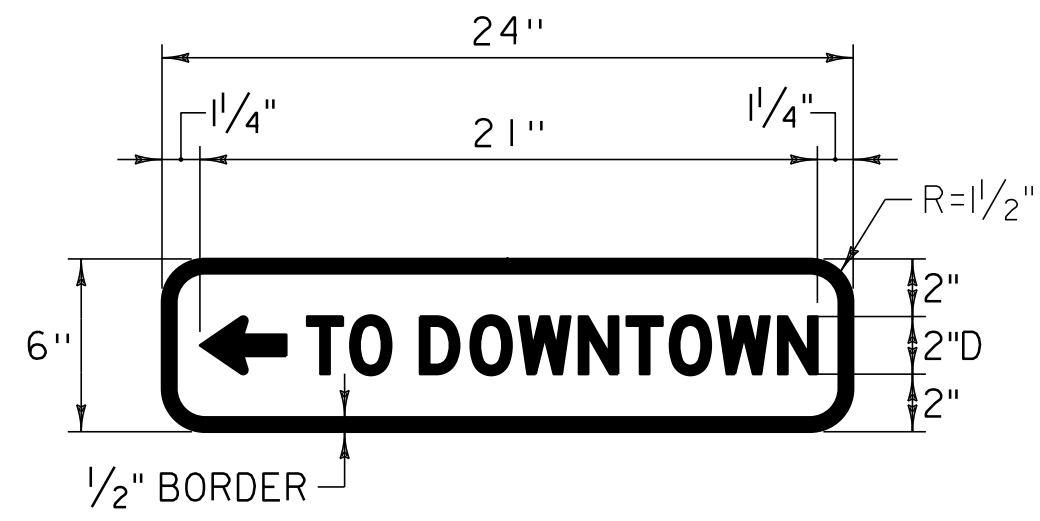
LOCATION: U.S. ROUTE 7  
RUTLAND:  
STA 95+65.0, RT  
STA 95+70.0, LT



COLOR: WHITE BORDER & TEXT (REFLECTORIZED)  
GREEN BACKGROUND (REFLECTORIZED)

MATERIAL: PER VAOT STANDARD E-131B

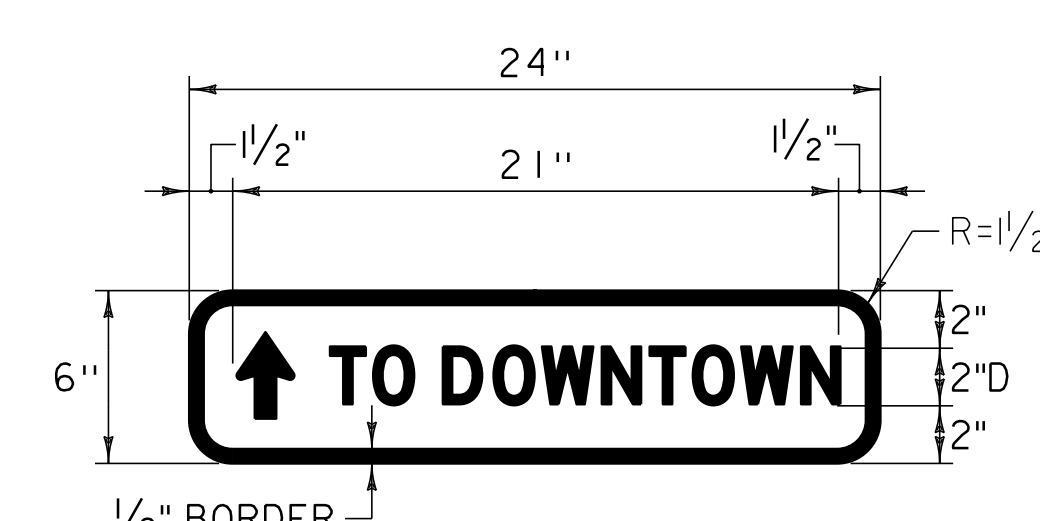
LOCATION: U.S. ROUTE 7  
RUTLAND:  
STA 95+65.0, RT  
STA 95+70.0, LT



COLOR: WHITE BORDER & TEXT (REFLECTORIZED)  
GREEN BACKGROUND (REFLECTORIZED)

MATERIAL: PER VAOT STANDARD E-131B

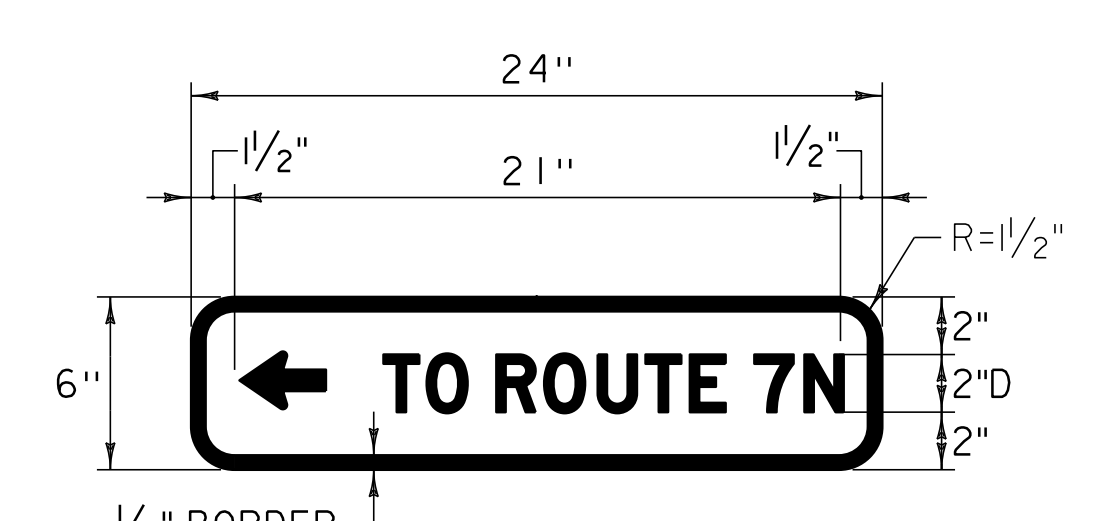
LOCATION: U.S. ROUTE 7  
RUTLAND:  
STA 95+65.0, RT  
STA 96+47.0, LT



COLOR: WHITE BORDER & TEXT (REFLECTORIZED)  
GREEN BACKGROUND (REFLECTORIZED)

MATERIAL: PER VAOT STANDARD E-131B

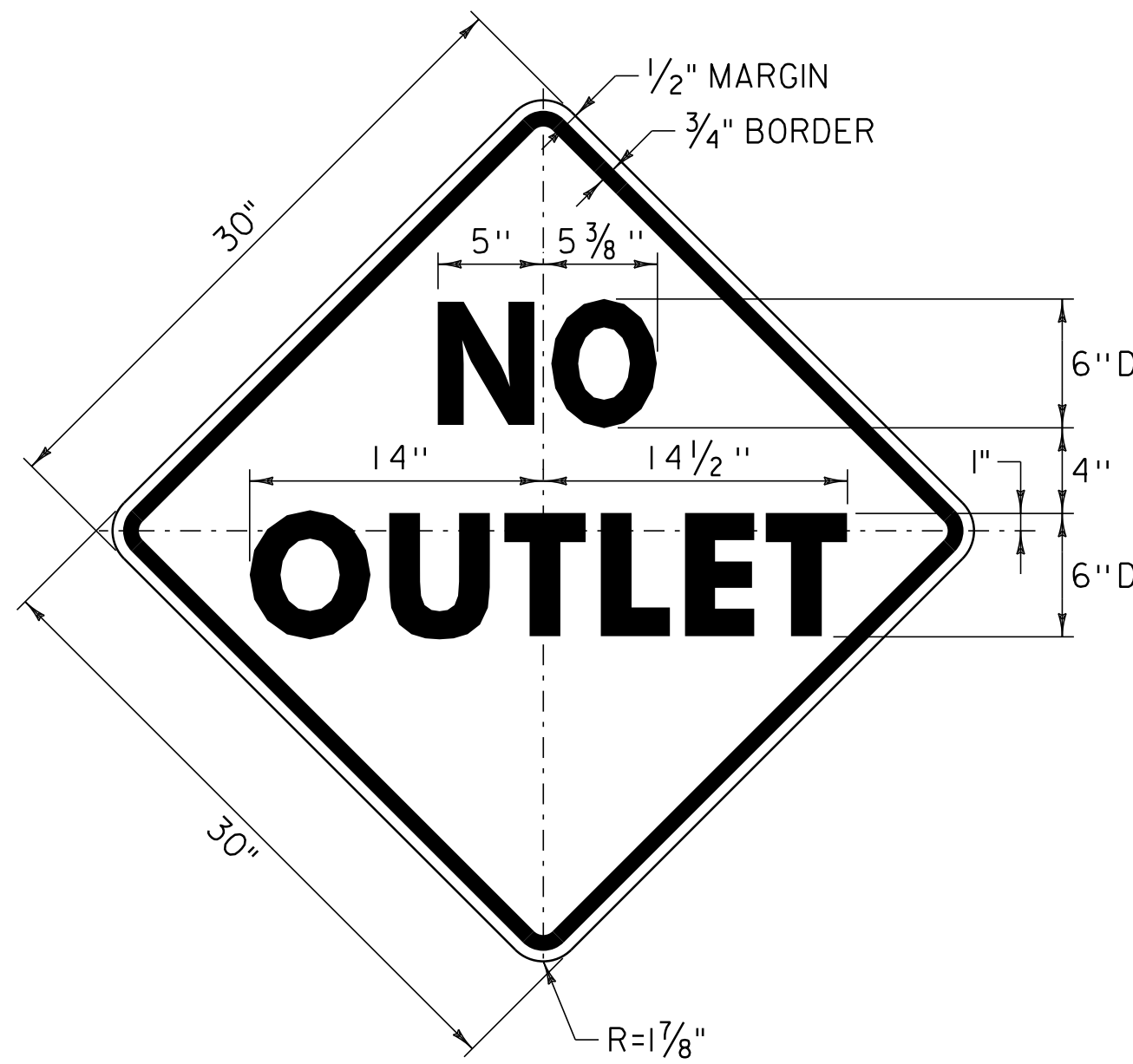
LOCATION: U.S. ROUTE 7  
RUTLAND:  
STA 97+86.0, RT



COLOR: WHITE BORDER & TEXT (REFLECTORIZED)  
GREEN BACKGROUND (REFLECTORIZED)

MATERIAL: PER VAOT STANDARD E-131B

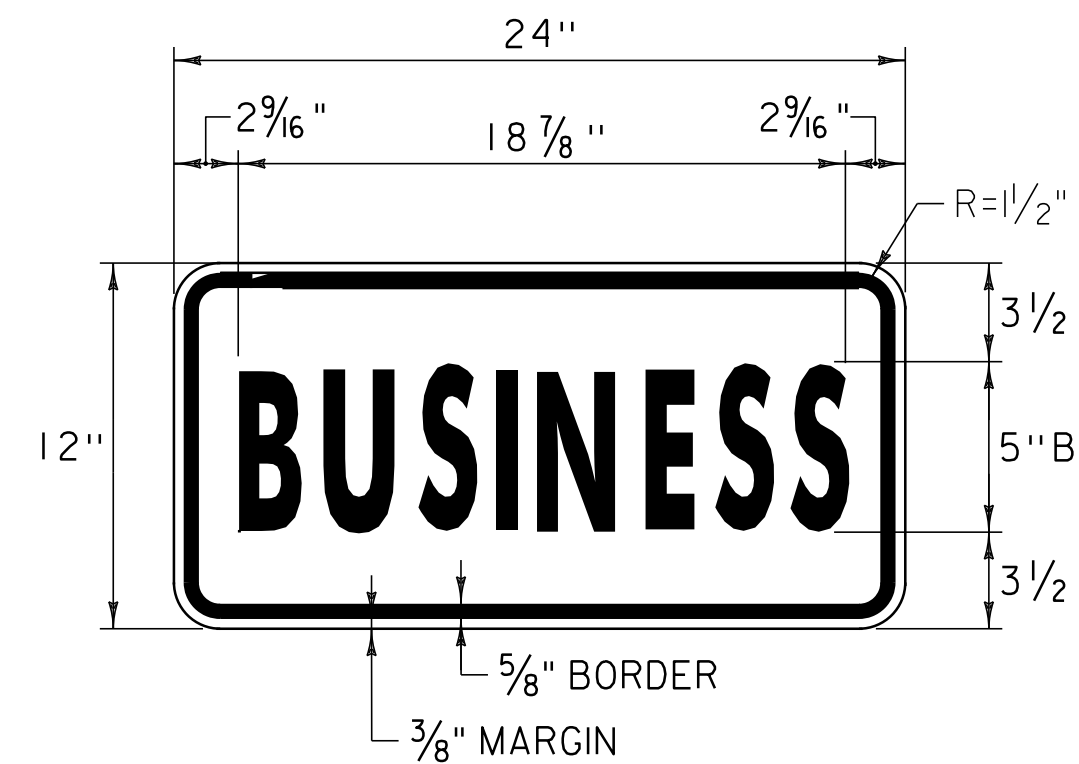
LOCATION: U.S. ROUTE 7  
RUTLAND:  
STA 95+65.0, RT  
STA 95+70.0, LT  
STA 98+27.0, RT



COLOR: BLACK BORDER & TEXT  
YELLOW BACKGROUND (RETROREFLECTIVE)

MATERIAL: PER VAOT STANDARD E-151

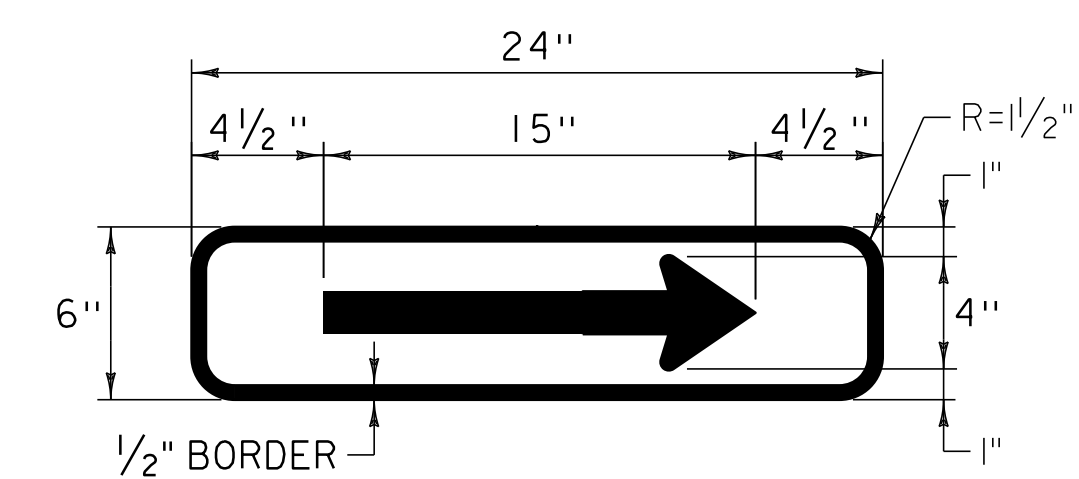
LOCATION: U.S. ROUTE 7  
RUTLAND:  
STA 13+87.0, RT



COLOR: BLACK BORDER & TEXT  
WHITE BACKGROUND (REFLECTORIZED)

MATERIAL: PER VAOT STANDARD E-136A

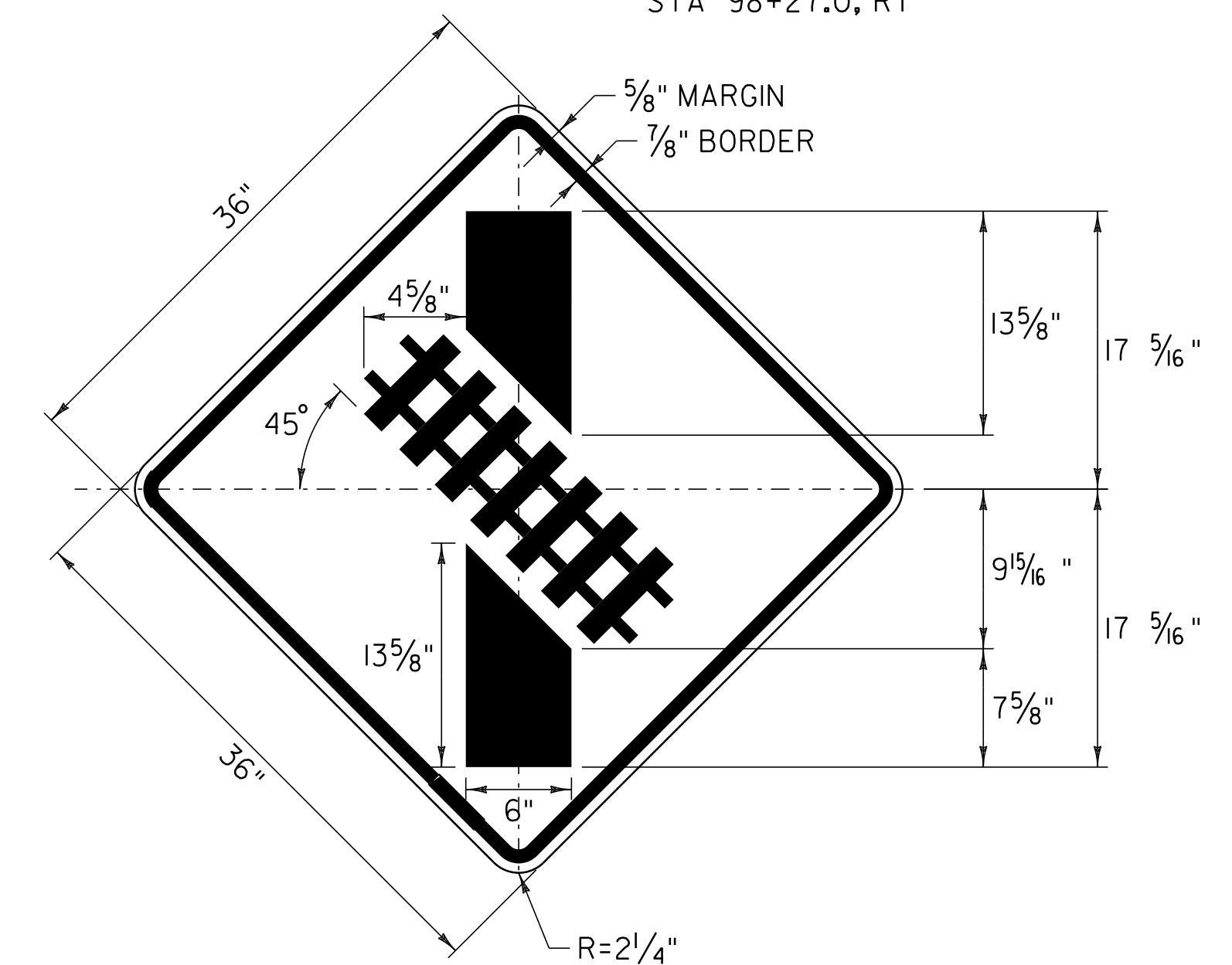
LOCATION: U.S. ROUTE 7  
RUTLAND:  
STA 68+37.0, LT  
STA 74+38.0, LT



COLOR: WHITE BORDER & LEGEND (REFLECTORIZED)  
GREEN BACKGROUND (REFLECTORIZED)

MATERIAL: PER VAOT STANDARD E-131

LOCATION: U.S. ROUTE 7  
RUTLAND:  
STA 68+37.0, LT  
STA 74+38.0, LT



COLOR: BLACK BORDER & SYMBOLS  
YELLOW BACKGROUND (RETROREFLECTIVE)

MATERIAL: PER VAOT STANDARD E-151

LOCATION: U.S. ROUTE 7  
RUTLAND:  
STA 21+75.0, RT  
STA 29+25.0, LT

## TRAFFIC SIGN DETAIL SHEET

PROJECT NAME: RUTLAND CITY  
PROJECT NUMBER: NH 2605(I)S

FILE NAME: p06d050.dgn PLOT DATE: 03-AUG-2012 12:2  
PROJECT LEADER: DEG DRAWN BY: CAK  
DESIGNED BY: MJL CHECKED BY: DWE  
IPARM FILE: po6d050+std.i SHEET 13 OF 76