


INDEX OF SHEETS
SEE SHEET 2

STATE OF VERMONT AGENCY OF TRANSPORTATION



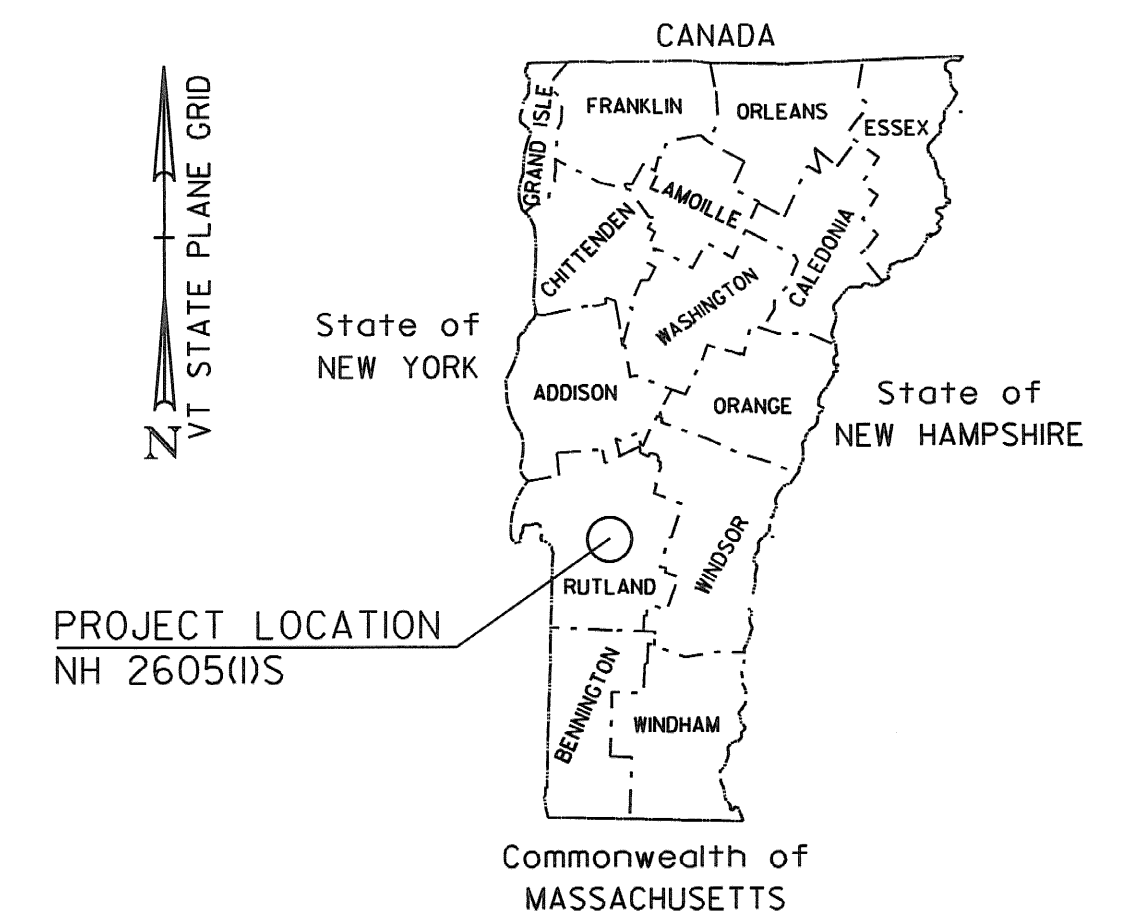
PROPOSED IMPROVEMENT CITY OF RUTLAND COUNTY OF RUTLAND U.S. ROUTE 7

BEGINNING IN RUTLAND CITY AT MILE MARKER 0.000 = STA 0+00.00 AND EXTENDING
NORTHERLY FOR A DISTANCE OF 3,100.00 FEET (0.587 MILE) THEN RESUMING IN RUTLAND CITY AT
MILE MARKER 1.293 = STA 68+25.00 AND EXTENDING NORTHERLY FOR A DISTANCE OF 8,006.52 FEET
(1.516 MILES) ALONG U.S. ROUTE 7 TO THE RUTLAND CITY LIMIT AT MILE MARKER 2.809 = STA 148+31.52.

THE PROJECT ALSO EXTENDS EASTERLY FROM THE INTERSECTION OF U.S. ROUTE 7 AND U.S. ROUTE 4
IN RUTLAND CITY AT MILE MARKER 0.000 = STA 0+00.00 FOR A DISTANCE OF 430 FEET (0.081 MILE) ALONG
U.S. ROUTE 4 TO A POINT AT MILE MARKER 0.081 = STA 4+30.00.

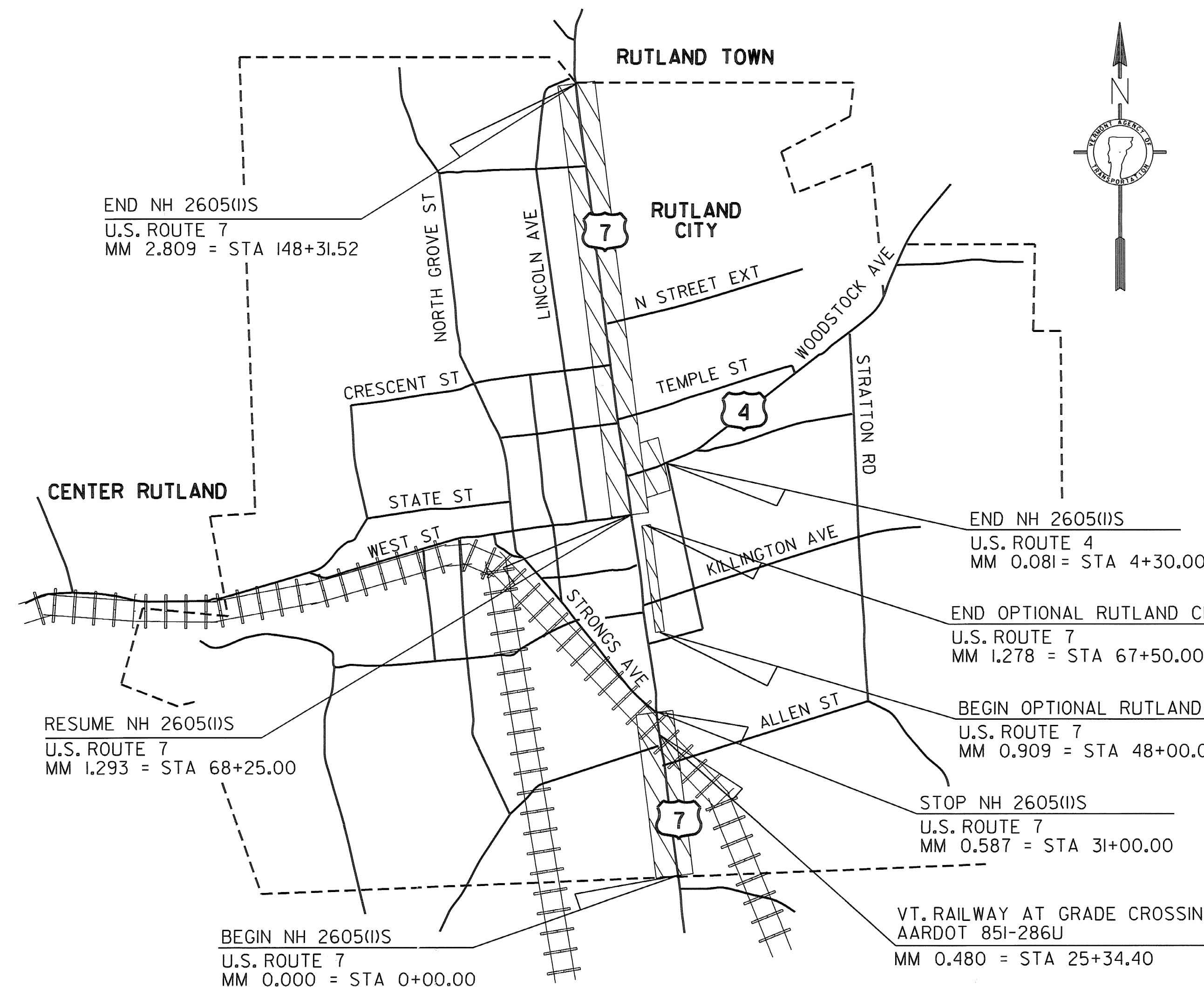
LENGTH OF ROADWAY 15,261.52 FT (2.809 MILES)
LENGTH OF PROJECT 11,536.52 FT (2.185 MILES)

WORK TO BE PERFORMED UNDER THIS PROJECT INCLUDES COLD PLANING AND RESURFACING OF THE EXISTING HIGHWAY WITH
A SHIM/LEVELING COURSE AND WEARING COURSE, NEW PAVEMENT MARKINGS, DRAINAGE IMPROVEMENTS, AT-GRADE RAIL CROSSING REHABILITATION,
VIDEO VEHICLE DETECTION SYSTEMS, SIDEWALK RAMPS, NEW SIGNS AND INCIDENTAL ITEMS.



BITUMINOUS CONCRETE PAVEMENT SUPERPAVE MIXTURE DESIGN CRITERIA	
DESIGN LANE/DESIGN LIFE ESALS	9,380,000
DESIGN NUMBER OF GYRATIONS	75
PERFORMANCE GRADED ASPHALT BINDER	70-28

RECORD PLANS	
CONTRACTOR:	FW WHITCOMB CONSTRUCTION CORP. - WALPOLE, NH
RESIDENT ENGINEER:	JOSH HULETT
CONSTRUCTION BEGAN:	AUGUST 4, 2008
CONSTRUCTION COMPLETE:	JULY 8, 2009
RECORD PLANS BY:	JOSH HULETT & C. PIERCE
I HEREBY CERTIFY THAT ALL THE CONSTRUCTION REQUIRED BY THIS SET OF DRAWINGS HAS BEEN ACCOMPLISHED AS INDICATED HEREIN.	
BY:	<i>Josh Hulett</i> RESIDENT ENGINEER
DATE:	3/23/2010
NOTE: Any further information concerning final quantities, amounts or other details relative to this project may be found at Central Files in the electronic archives.	



LOCATION	ADT		DHV		ESALS	ESALS
	2008	2018	2008	2018	2008-2018	2008-2028
U.S. 4: U.S. 7 TO STRATTON ROAD	16,700	17,500	1700	1800	3,973,000	9,915,000
U.S. 7: RUTLAND TOWN T/L TO STRONGS AVENUE	31,400	33,000	3100	3300	7,504,000	18,760,000
U.S. 7: BR U.S. 4 WEST STREET TO WOODSTOCK AVENUE	27,900	29,300	2800	2900	6,618,000	16,435,000
U.S. 7: WOODSTOCK AVENUE TO RUTLAND TOWN T/L	18,400	19,300	1800	1900	4,167,000	10,433,000

CONVENTIONAL SYMBOLS

COUNTY LINE	---
TOWN LINE	----
LIMITS OF ACCESS	○-----○
POINT OF ACCESS	X
FENCE LINE	X---X---X---X
STONE WALL	○-----○
TRAVELED WAY	=====
GUARD RAIL	=====
RAILROAD	=====
SURVEY LINE	-----
CULVERT	-----
POWER POLE	⊕
TELEPHONE POLE	⊕
TREES	⊕
CONTROL OF ACCESS	///-----///
PROPERTY LINE	-----
R.O.W. TAKING LINE	○-----○
SLOPE RIGHTS	○-----○
TOP OF CUT	△-----△
TOE OF SLOPE	○-----○

PLANS PREPARED BY

CHA
CLOUGH HARBOUR & ASSOCIATES LLP
111 Winners Circle, PO Box 5269 • Albany, NY 12205-0269
Main: (518) 453-4500 • www.cloughharbour.com

SURVEYED BY : NA
SURVEYED DATE : NA

DATUM
VERTICAL NA
HORIZONTAL NA

THESE PLANS ARE SUBJECT TO SUCH ENGINEERING CHANGES AS MAY BE REQUIRED BY THE FEDERAL HIGHWAY ADMINISTRATION OR THE DIRECTOR OF PROGRAM DEVELOPMENT.

CONSTRUCTION IS TO BE CARRIED ON IN ACCORDANCE WITH THESE PLANS AND THE STANDARD SPECIFICATIONS FOR CONSTRUCTION DATED 2006, AS APPROVED BY THE FEDERAL HIGHWAY ADMINISTRATION ON JUNE 15, 2006 FOR USE ON THIS PROJECT, INCLUDING ALL SUBSEQUENT REVISIONS AND SUCH REVISED SPECIFICATIONS AND SPECIAL PROVISIONS AS ARE INCORPORATED IN THESE PLANS.

DIRECTOR OF PROGRAM DEVELOPMENT	
APPROVED: <i>Rustan Thorne</i>	DATE: 6-2-08
PROJECT MANAGER: TED DOMEY	
PROJECT NAME: RUTLAND CITY	
PROJECT NUMBER: NH 2605 (1) S	
SHEET 1 OF 76 SHEETS	