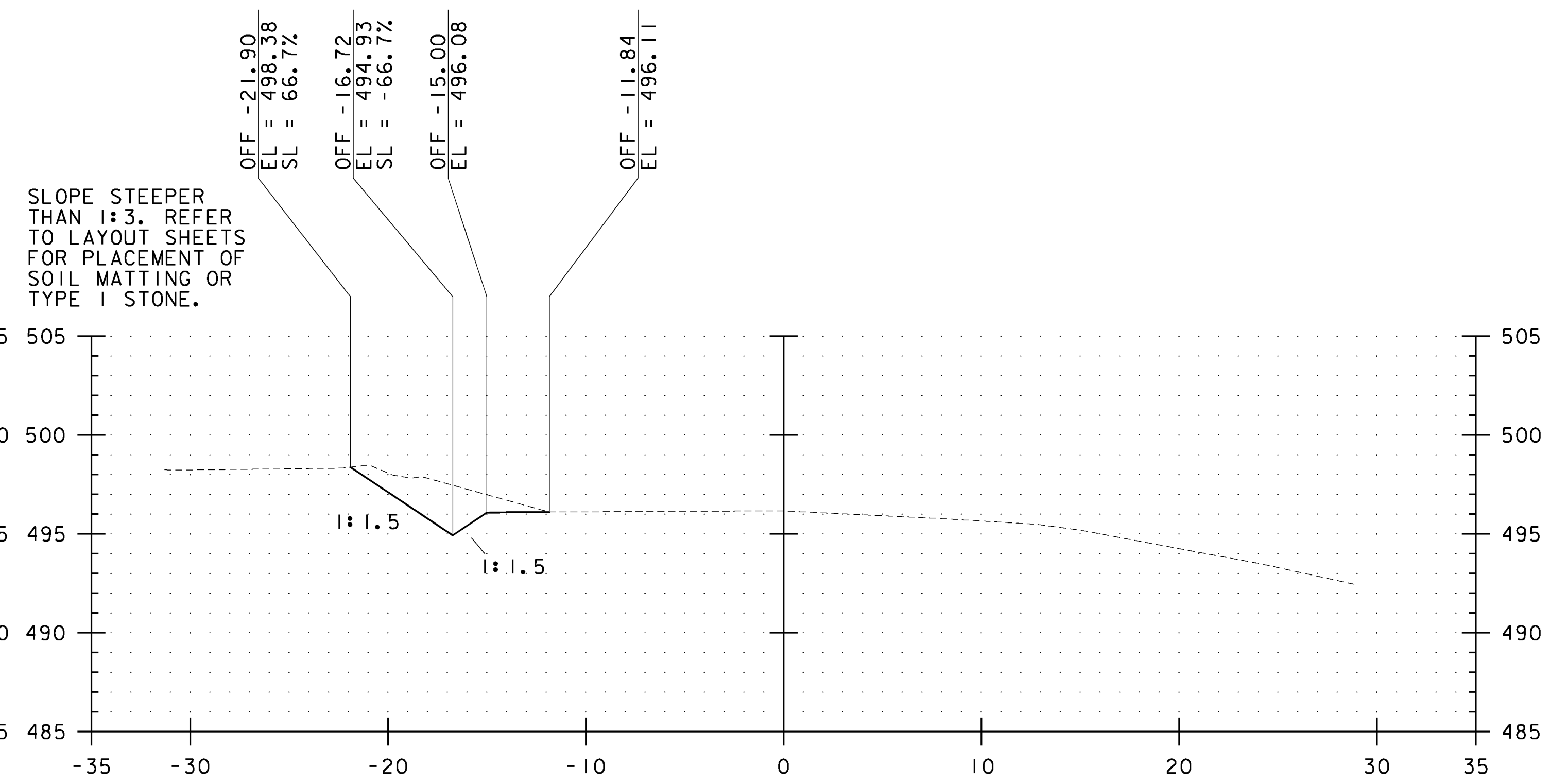
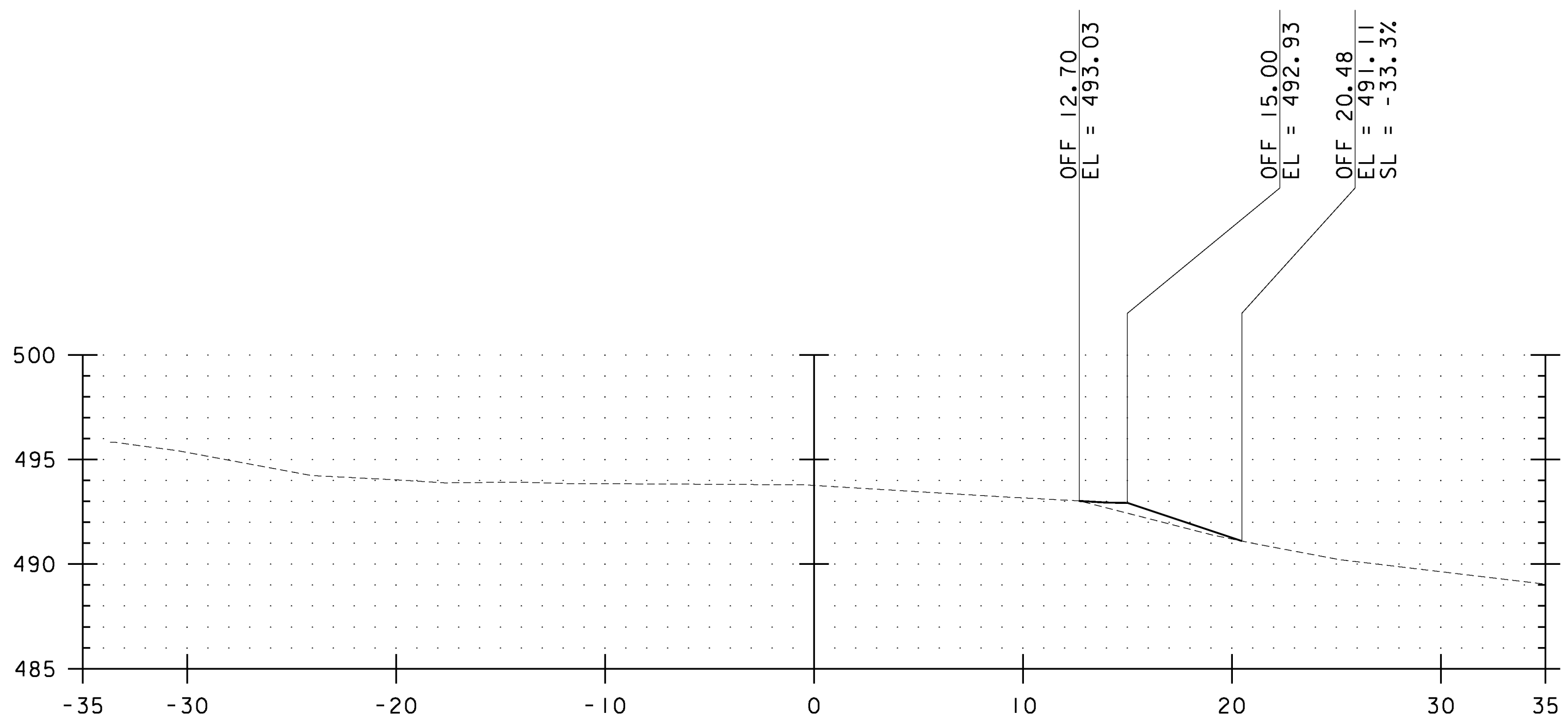


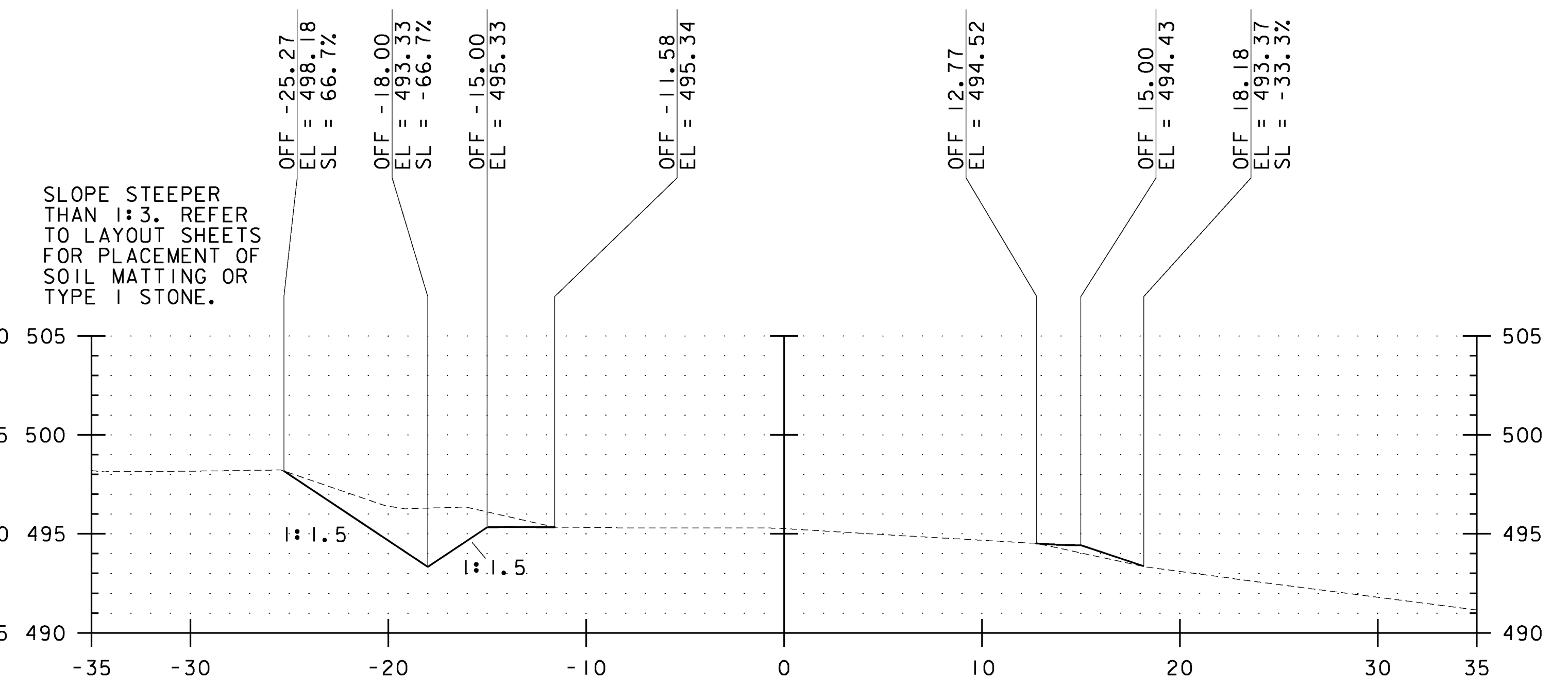
E.G. = 494.40  
246+50



E.G. = 496.16  
247+50



E.G. = 493.77  
246+00



E.G. = 495.27  
247+00

SLOPE STEEPER THAN 1:3. REFER TO LAYOUT SHEETS FOR PLACEMENT OF SOIL MATTING OR TYPE I STONE.

SLOPE STEEPER THAN 1:3. REFER TO LAYOUT SHEETS FOR PLACEMENT OF SOIL MATTING OR TYPE I STONE.

SLOPE STEEPER THAN 1:3. REFER TO LAYOUT SHEETS FOR PLACEMENT OF SOIL MATTING OR TYPE I STONE.

SCALE:  
1" = 10' HORIZONTAL  
1" = 10' VERTICAL


CROSS SLOPE SHALL MATCH EXISTING

ALL SIDESLOPES SHALL BE CONSTRUCTED TO A 1:3 MAXIMUM GRADE UNLESS SPECIFICALLY NOTED OTHERWISE

DATUM  
VERTICAL NAVD 88  
HORIZONTAL NAD 83

NO.	DATE	REVISIONS	BY	CK'D

**R | S | G** INC.  
RESOURCE SYSTEMS GROUP, INC.  
60 Lake Street, Unit 1E • Burlington, Vermont 05401  
TEL 802.383.0118 • FAX 802.383.0122 • www.rsginc.com



PROJECT NAME: CORNWALL - MIDDLEBURY  
PROJECT NUMBER: STP EH08(13)  
FILE NAME: Z08F122BDR XS.DGN  
PROJECT LEADER: MS  
DESIGNED BY: CM  
CROSS SECTION SHEET 17  
PLOT DATE: 06/09/2010  
DRAWN BY: CM  
CHECKED BY: MS  
SHEET 100 OF 133