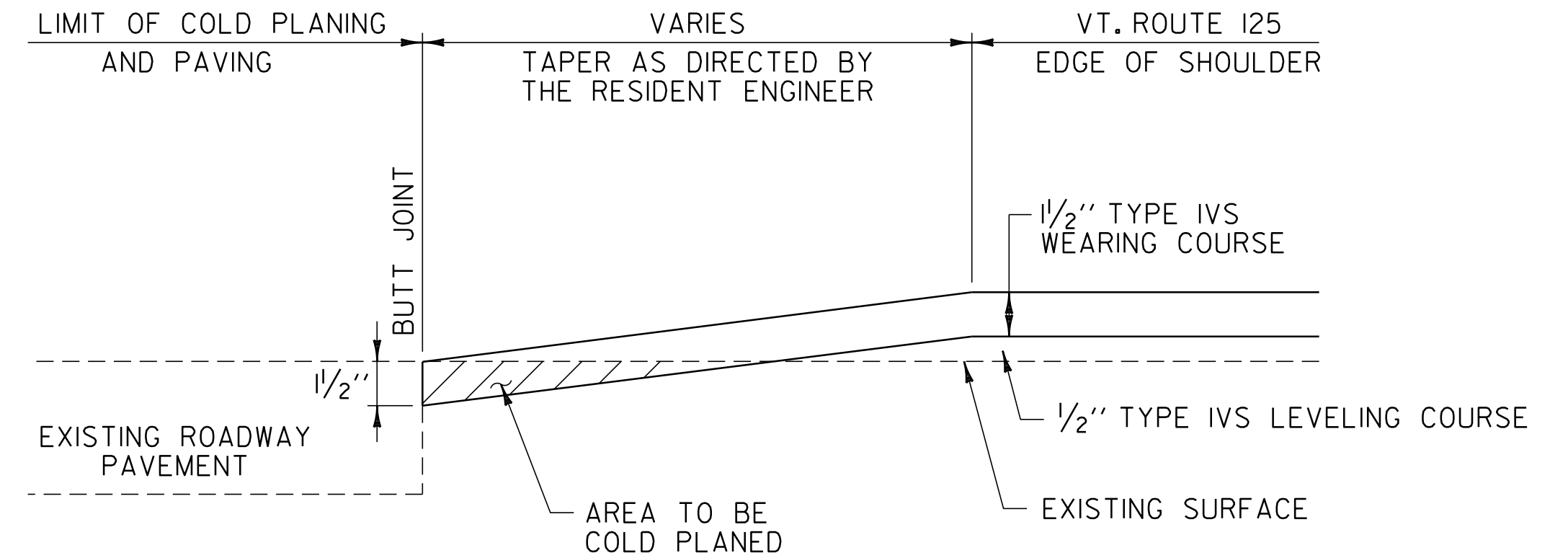
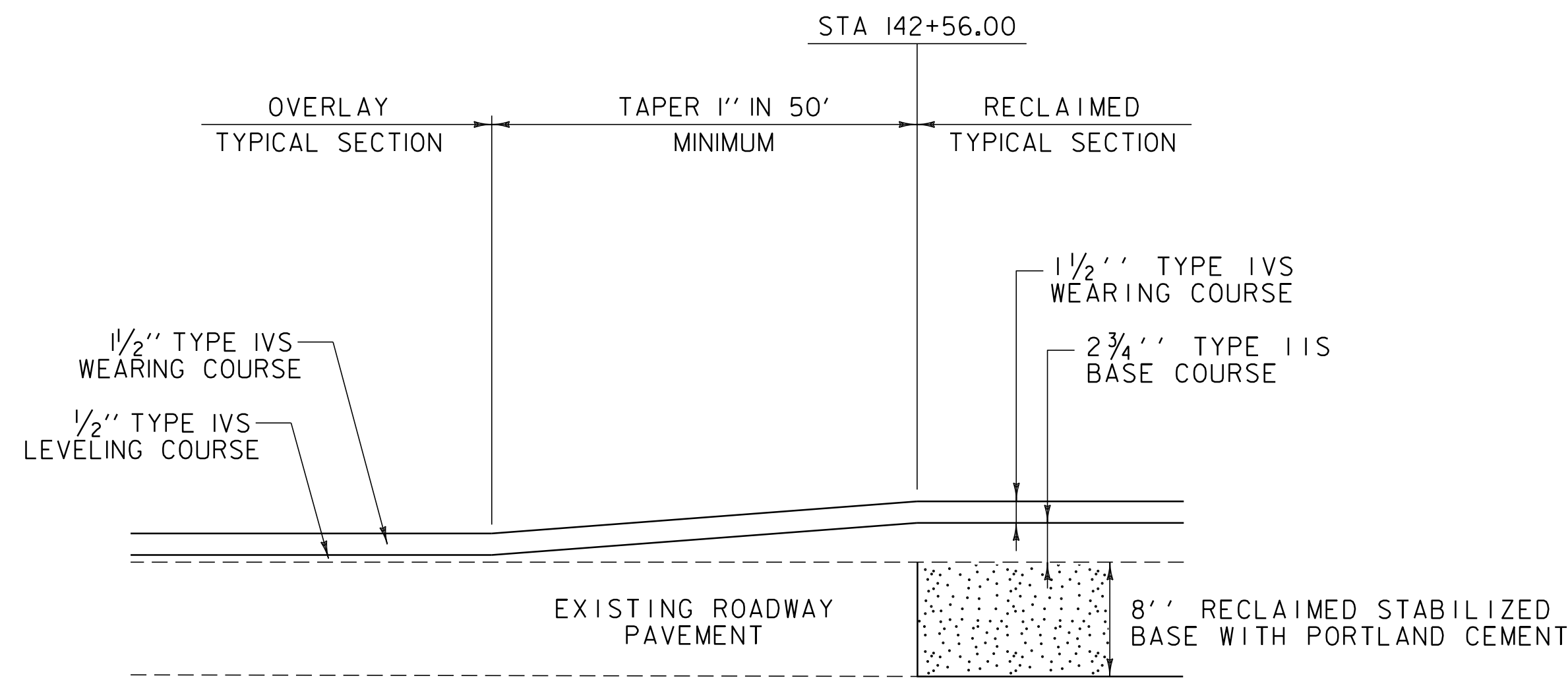


**OVERLAY APPROACH AREA DETAIL**  
VT. ROUTE 125 MIDDLEBURY STA 57+02.40 - BEGIN PROJECT

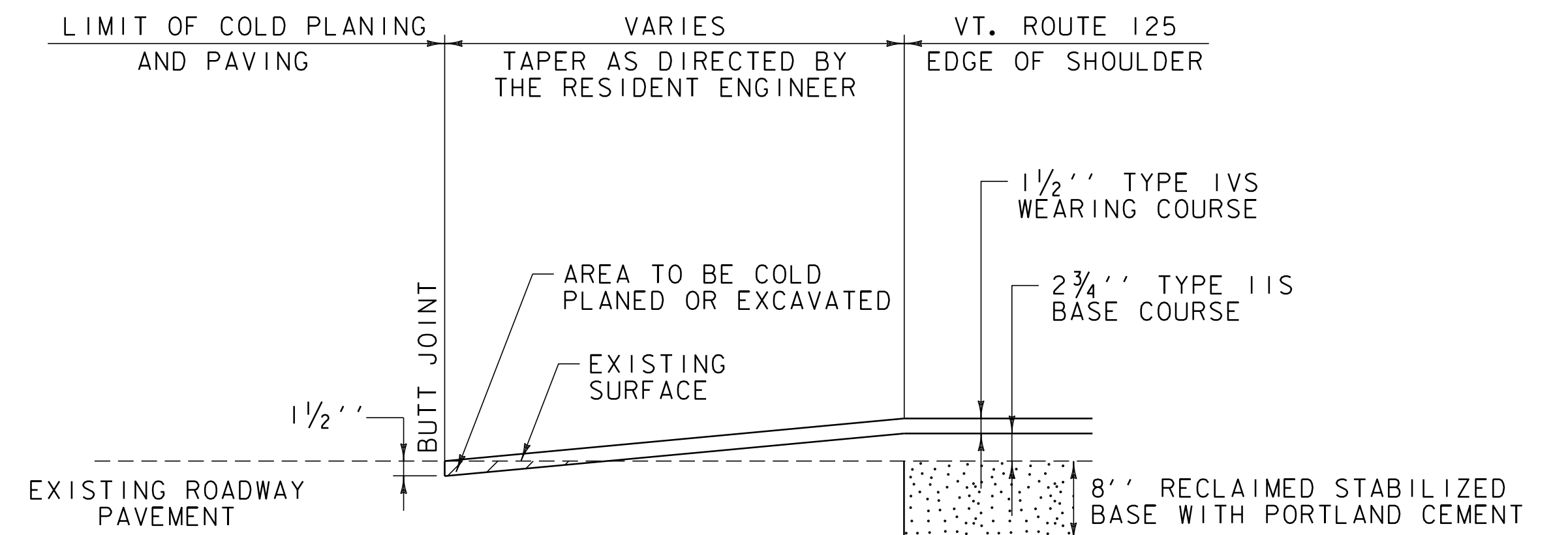


**OVERLAYSIDE ROAD DETAIL**

MIDDLEBURY: TH-42	STA 77+29.92	RT
VT. ROUTE 116	STA 83+63.52	LT
VT. ROUTE 116	STA 83+63.52	RT
TH-38	STA 85+90.56	LT
OSSIE ROAD	STA 91+50.24	RT
TH-29	STA 97+89.12	LT
TH-33	STA 110+56.32	RT
TH-27	STA 110+61.60	LT
TH-23	STA 123+02.40	RT
TH-35	STA 138+44.16	LT



**RECLAIMED TO OVERLAY TRANSITION DETAIL**  
VT. ROUTE 125 MIDDLEBURY STA 142+56.00



**RECLAIMED SIDE ROAD DETAIL**  
MIDDLEBURY: TH-11 STA 169+59.36 RT

NOT TO SCALE

**PAVING  
DETAILS  
SHEET #1**

PROJECT NAME: MIDDLEBURY

PROJECT NUMBER: STP 2627(1)

FILE NAME: p06c222.dgn

PROJECT LEADER: D.E.G.

DESIGNED BY: M.J.L.

IPARM FILE: p06c222pdl.i

PLOT DATE: 19-SEP-2013 11:14

DRAWN BY: C.A.K.

CHECKED BY: D.W.E.

SHEET 13 OF 114