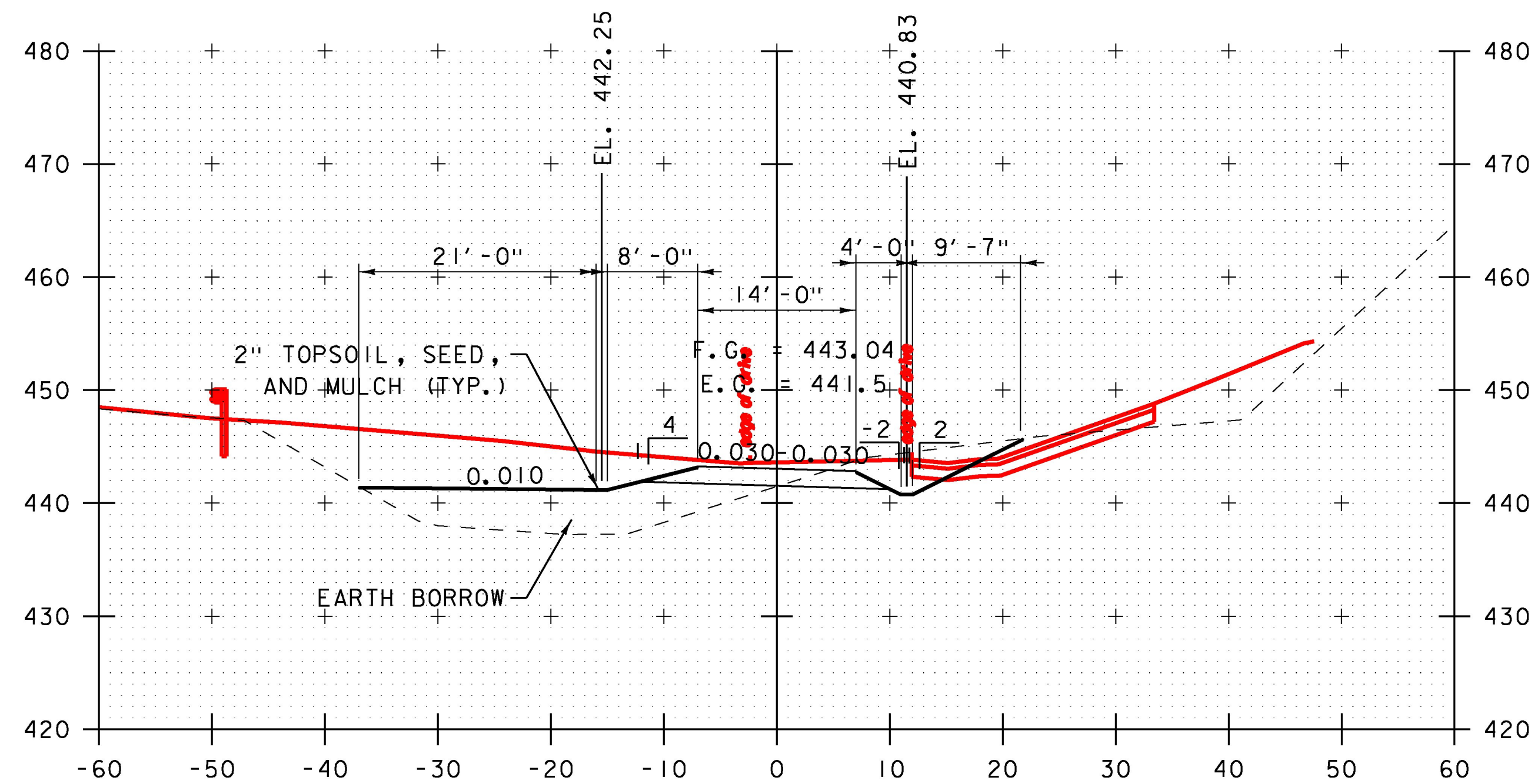
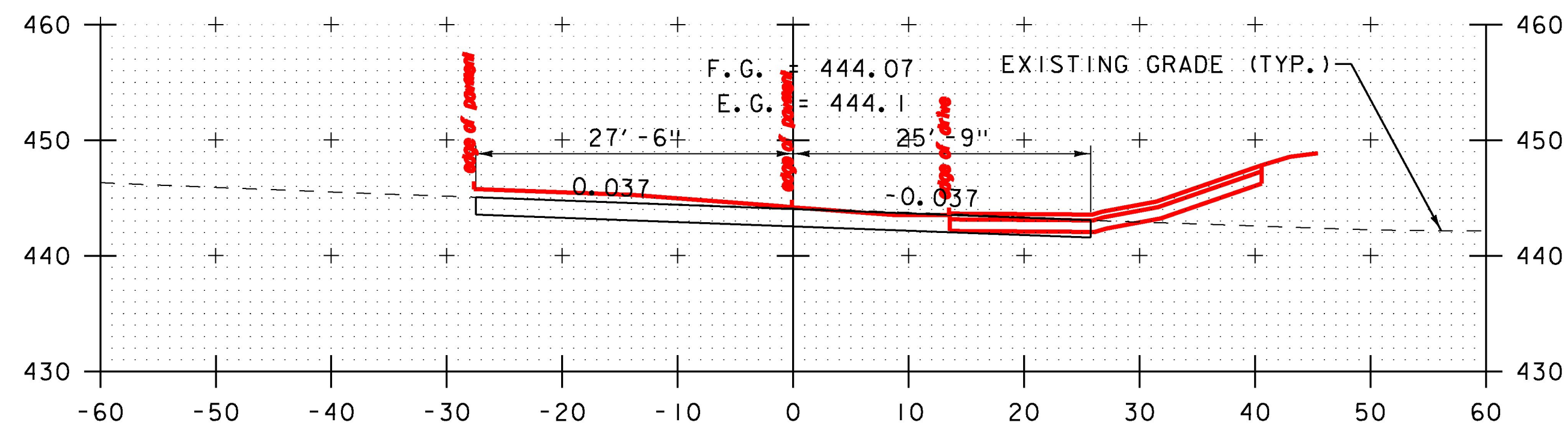


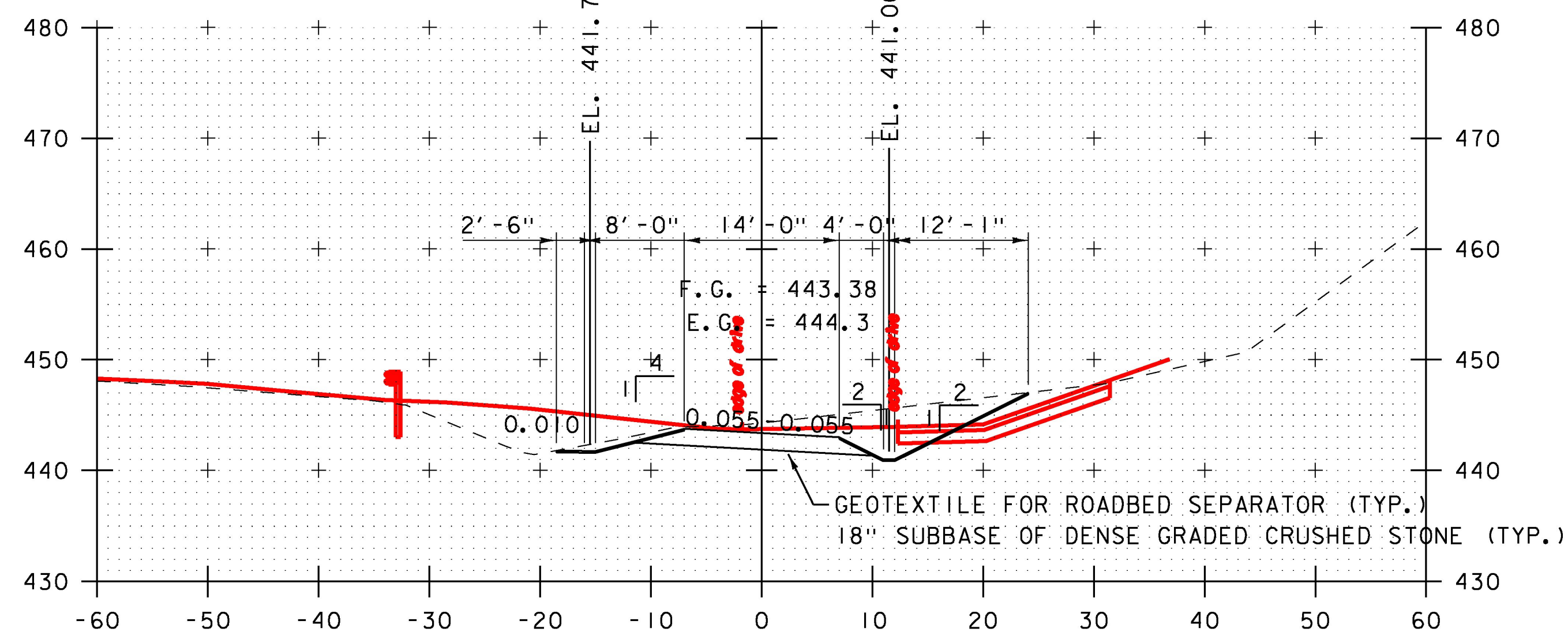
20+50



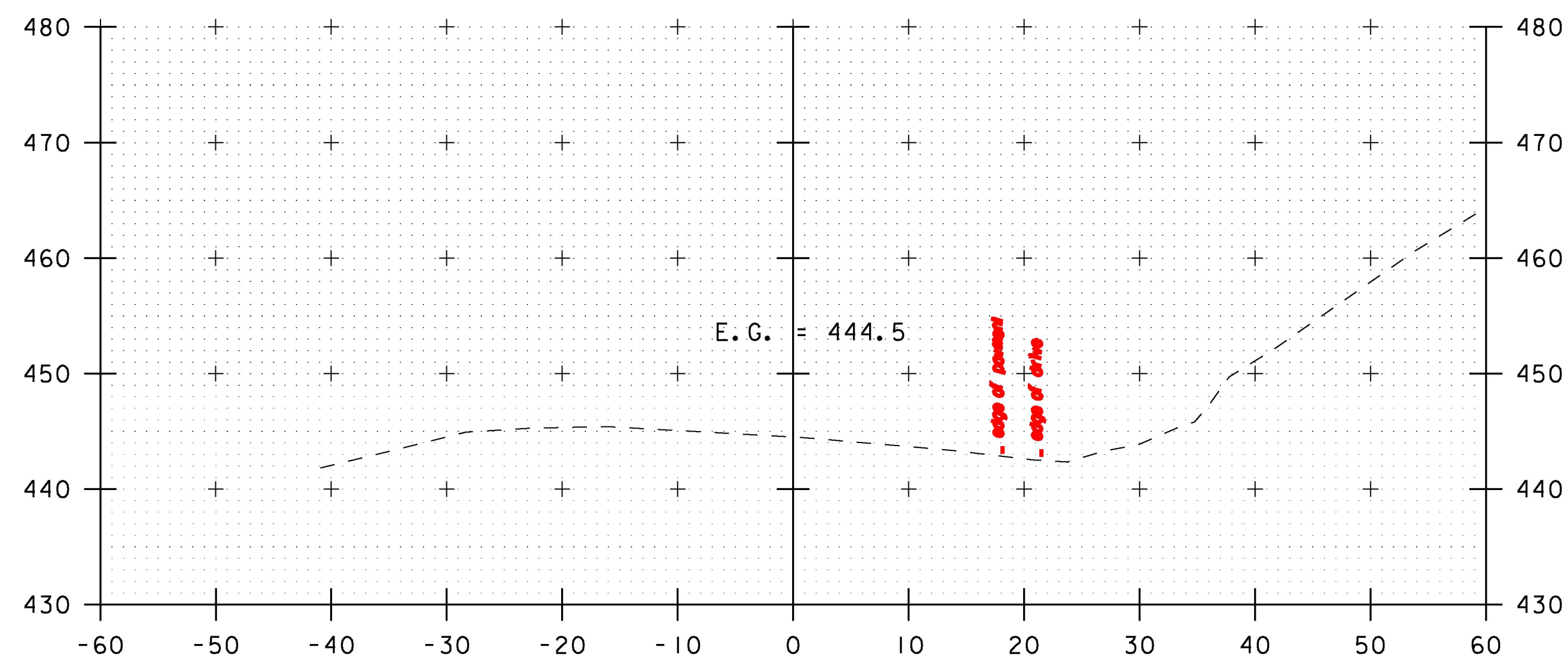
21+00



20+24 SKEWED (PARALLEL TO US ROUTE 5)



20+75



20+00

SCALE 1" = 10'-0"

STA. 20+00 TO STA. 21+00



**RELEASED FOR
CONSTRUCTION**

NOVEMBER 24, 2015

PROJECT NAME: RYEGATE
 PROJECT NUMBER: STP CULV(10)

FILE NAME: z06cl56xs_acc2.dgn
 PROJECT LEADER: E. DETRICK
 DESIGNED BY: B. BRESLEND
 ACCESS ROAD 2 CROSS SECTION SHEET 1

PLOT DATE: 11/24/2015
 DRAWN BY: B. BRESLEND
 CHECKED BY: E. DETRICK
 SHEET 25 OF 56