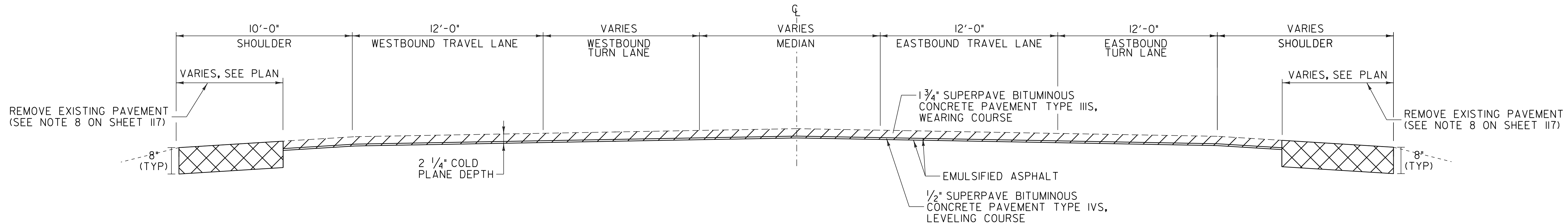


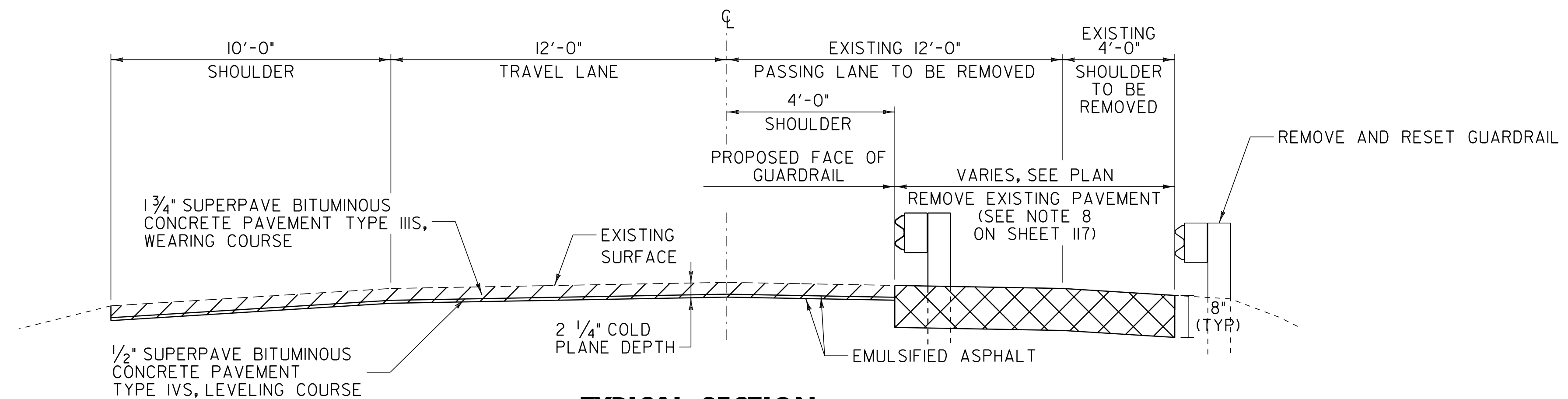
**TYPICAL SECTION**

U.S. ROUTE 4 FAIR HAVEN STA 6+65.00 TO FAIR HAVEN STA 9+46.00



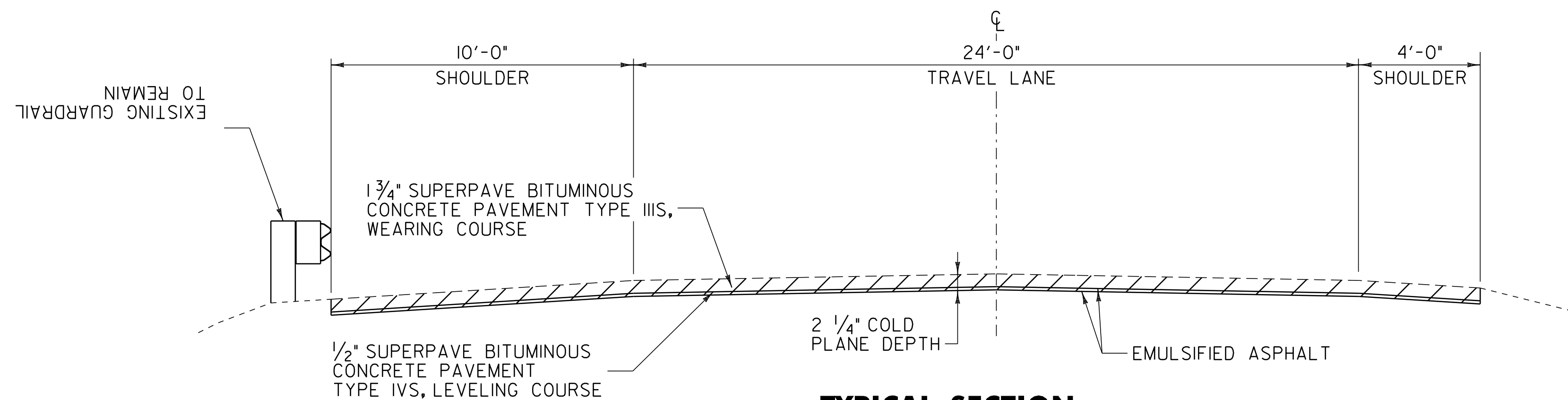
**TYPICAL SECTION**

U.S. ROUTE 4 FAIR HAVEN STA 9+46.00 TO FAIR HAVEN STA 10+75.00



**TYPICAL SECTION**

U.S. ROUTE 4 FAIR HAVEN STA 12+85.00 TO FAIR HAVEN STA 25+10.00



**TYPICAL SECTION**

U.S. ROUTE 4 FAIR HAVEN STA 25+10.00 TO FAIR HAVEN STA ~~32+20.00~~ <sup>32+27</sup>

<b>TYPICAL SECTION SHEET #2</b>	PROJECT NAME: FAIR HAVEN	PLOT DATE: 22-FEB-2012 12:55
	PROJECT NUMBER: NH HES 020-K(21)	DRAWN BY: C.A.K.
	FILE NAME: 08b234.dgn	CHECKED BY: D.E.G.
	PROJECT LEADER: D.E.G.	SHEET 118 OF 157
	DESIGNED BY: M.J.M.	
DWG. NO. 08b234+yp2.1		