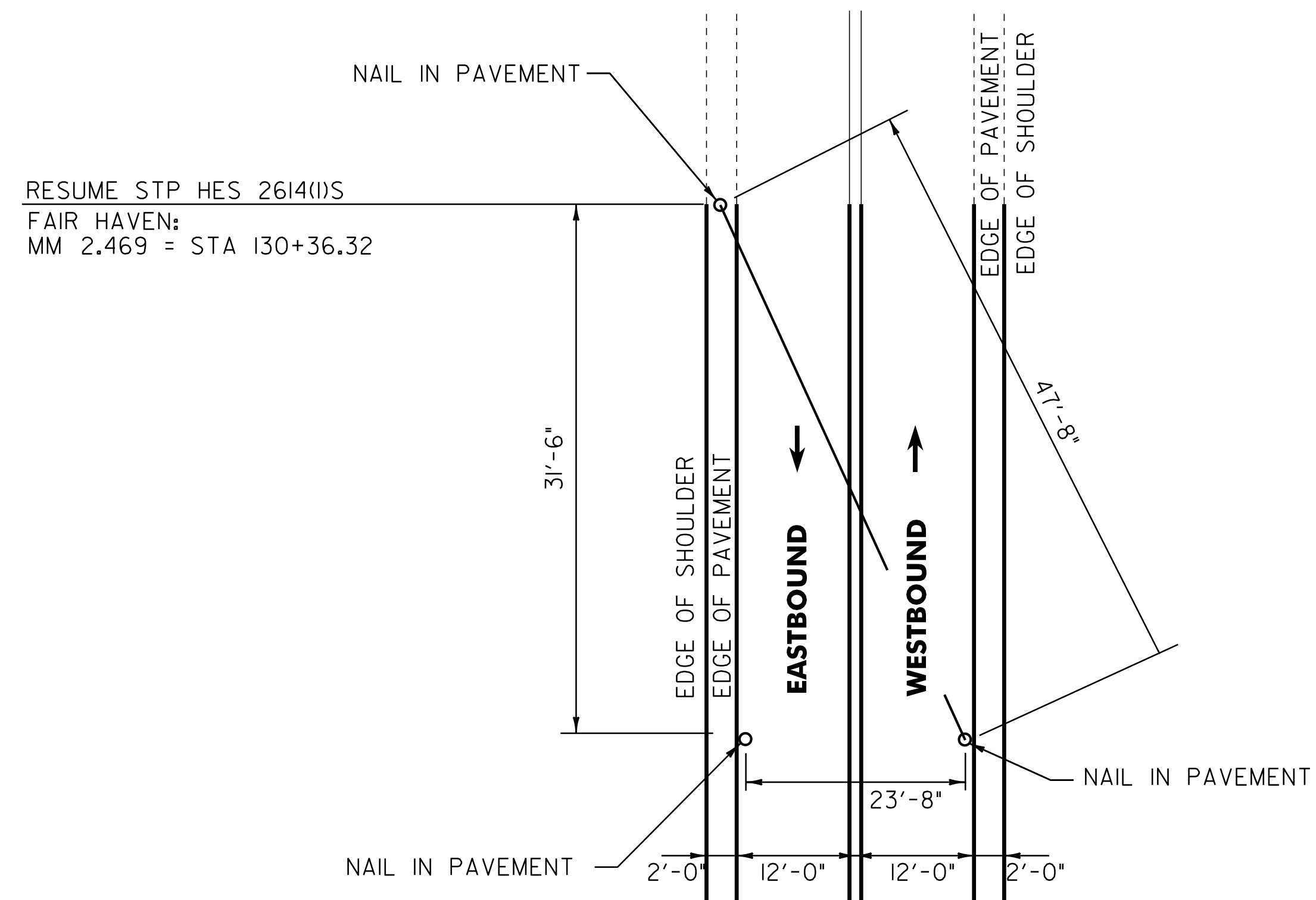


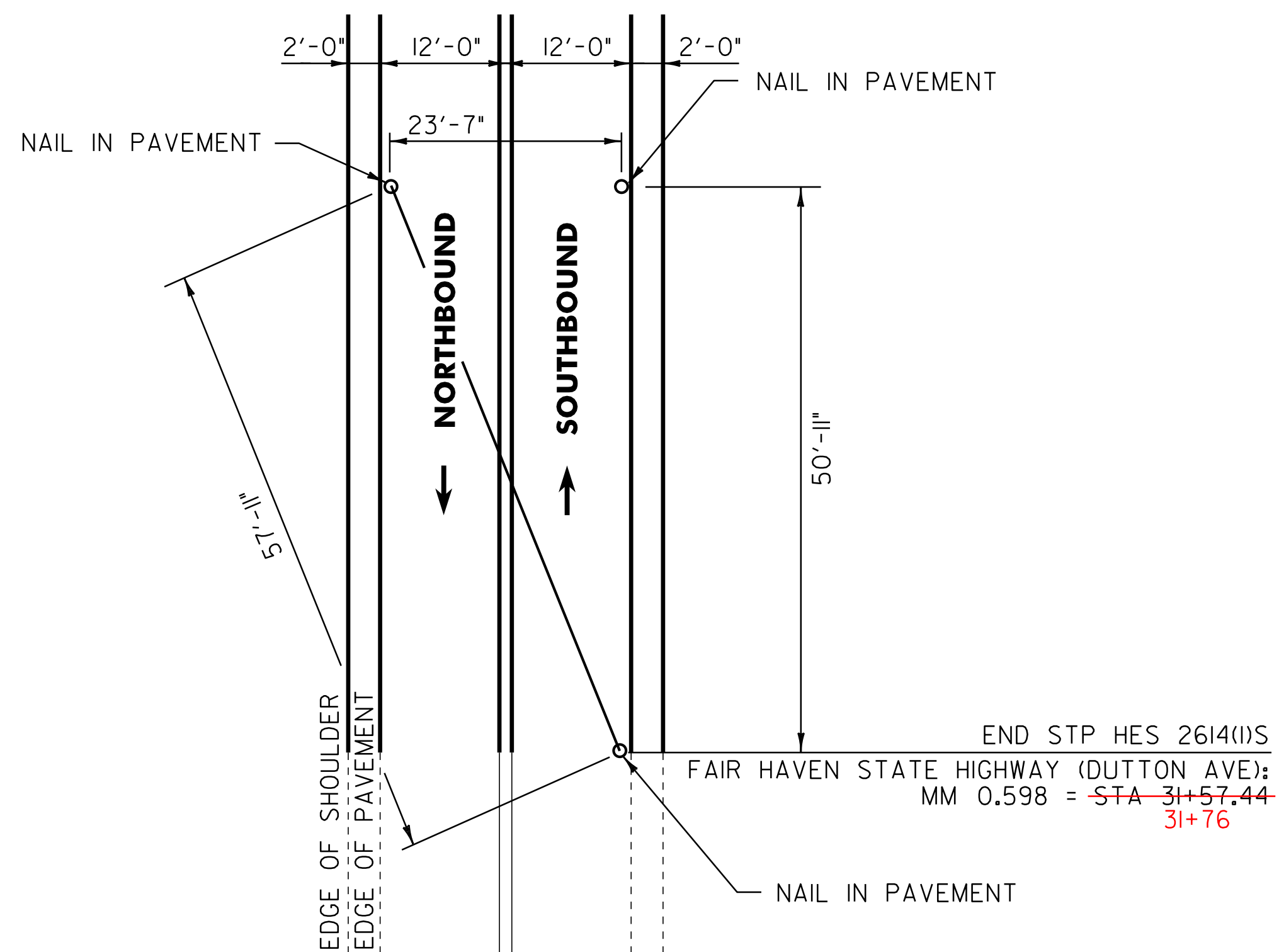
STOP STP HES 2614(I)S  
 FAIR HAVEN:  
 MM 0.935 = STA 49+36.80

**STOP PROJECT  
 LOCATION TIES**



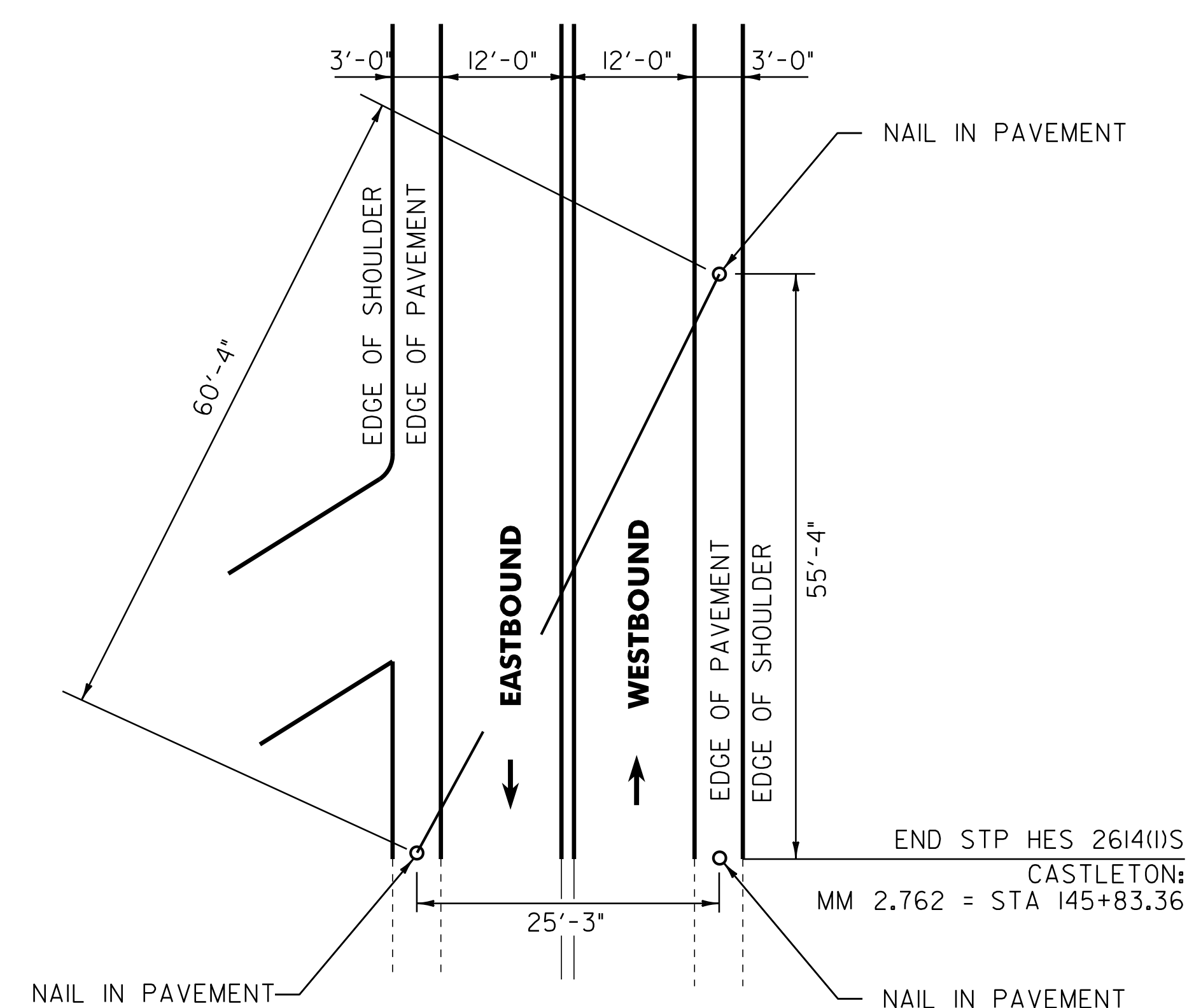
RESUME STP HES 2614(I)S  
 FAIR HAVEN:  
 MM 2.469 = STA 130+36.32

**RESUME PROJECT  
 LOCATION TIES**



END STP HES 2614(I)S  
 FAIR HAVEN STATE HIGHWAY (DUTTON AVE):  
 MM 0.598 = ~~STA 31+57.44~~  
 31+76

**END PROJECT  
 LOCATION TIES**



END STP HES 2614(I)S  
 CASTLETON:  
 MM 2.762 = STA 145+83.36

**END PROJECT  
 LOCATION TIES**

NOT TO SCALE

<b>PROJECT TIE SHEET</b>	PROJECT NAME: FAIR HAVEN - CASTLETON
	PROJECT NUMBER: STP HES 2614(I)S
	FILE NAME: p06c058.dgn
	PROJECT LEADER: D.E.G.
	DESIGNED BY: M.J.M.
IPARM FILE: p06c058ptsl.i	PLOT DATE: 22-FEB-2012 12:4
	DRAWN BY: C.A.K.
	CHECKED BY: D.E.G.
	SHEET 15 OF 157