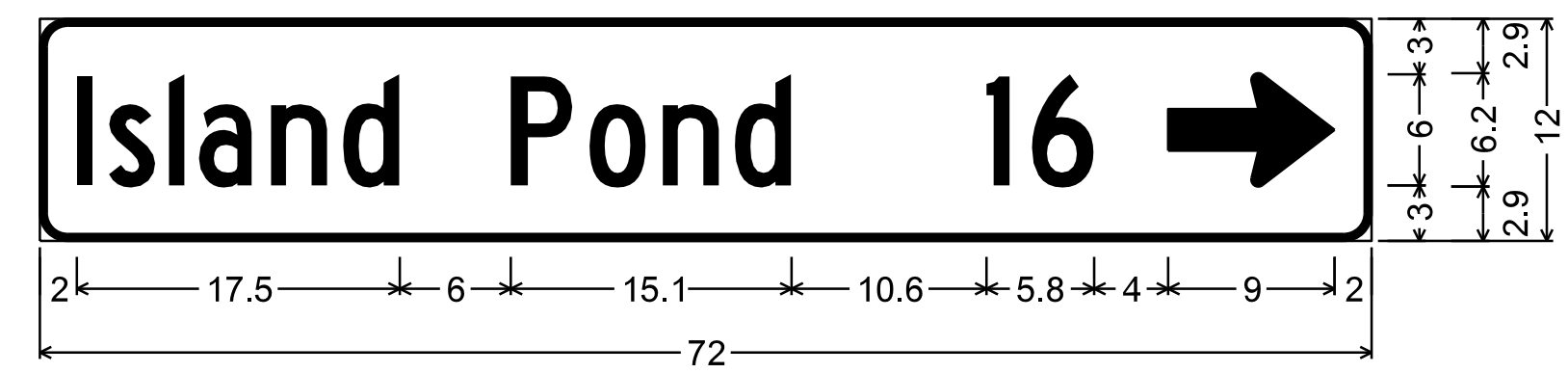
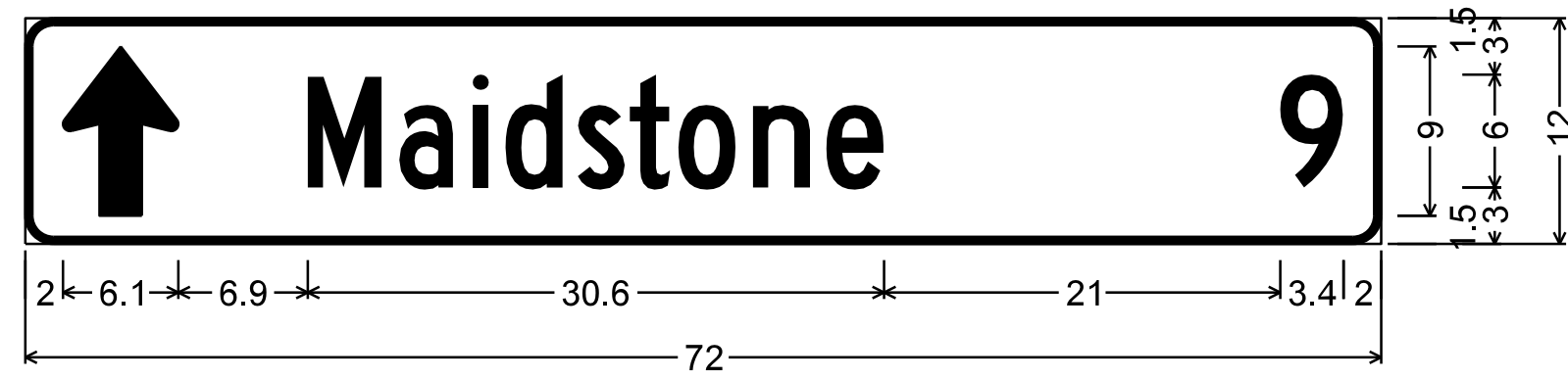


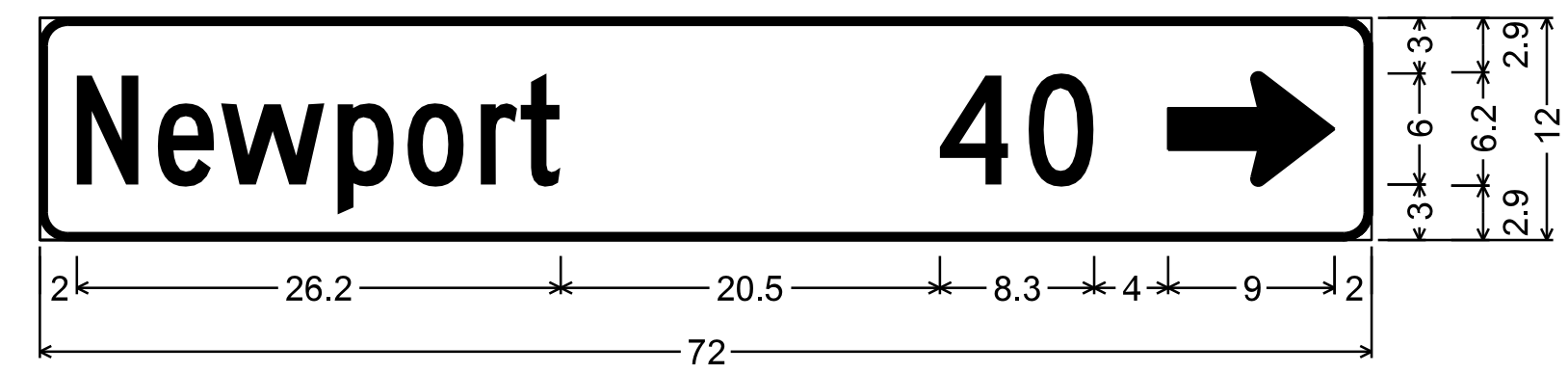
1.5" Radius, 0.4" Border, White on Green;
Standard Arrow Custom 9.0" X 6.1" 90°; [Brunswick] C 2K; [1] C 2K;



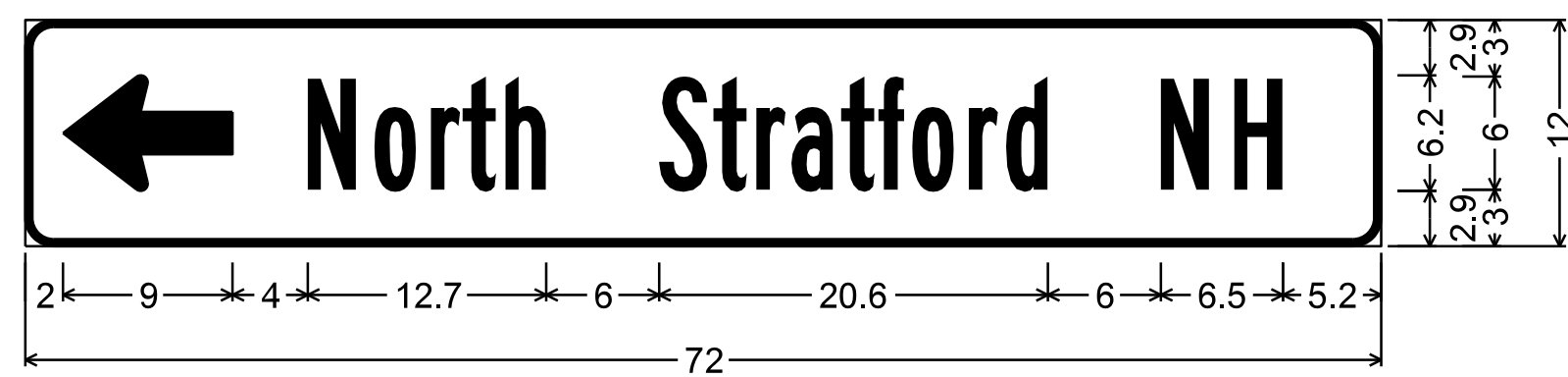
1.5" Radius, 0.4" Border, White on Green;
[Island Pond] C 2K; [16] C 2K; Standard Arrow Custom 9.0" X 6.1" 0°;



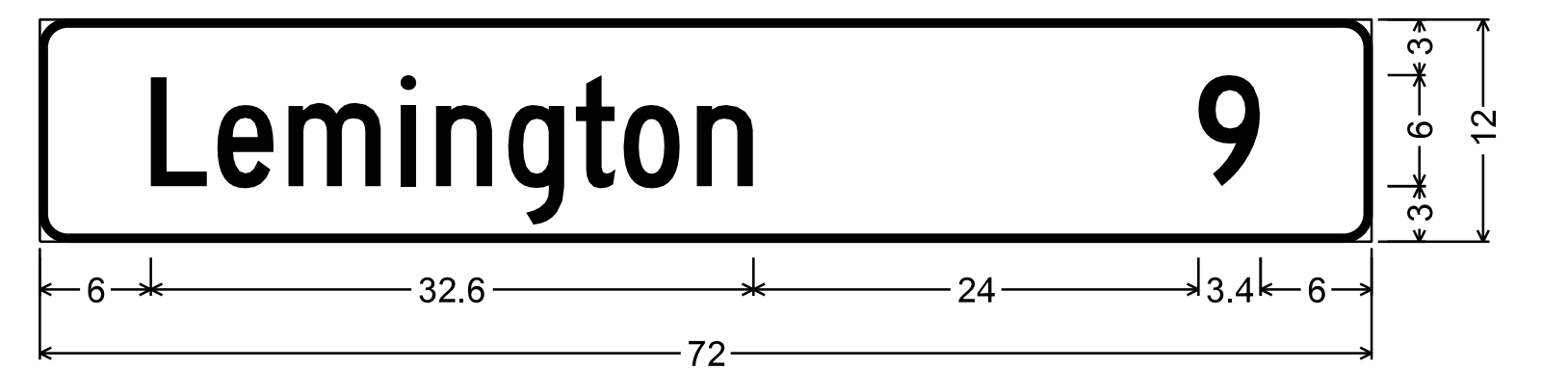
1.5" Radius, 0.4" Border, White on Green;
Standard Arrow Custom 9.0" X 6.1" 90°; [Maidstone] C 2K; [9] C 2K;



1.5" Radius, 0.4" Border, White on Green;
[Newport] C 2K; [40] C 2K; Standard Arrow Custom 9.0" X 6.1" 0°;



1.5" Radius, 0.4" Border, White on Green;
Standard Arrow Custom 9.0" X 6.1" 180°; [North Stratford NH] B 2K;



1.5" Radius, 0.4" Border, White on Green;
[Lemington] C 2K; [9] C 2K;

DESTINATION SIGN NOTES D1-1, D1-1A

THE DESTINATION SIGNS SHOWN ON THIS SHEET SHALL HAVE WHITE RETROREFLECTIVE ASTM TYPE III OR IV TEXT, ARROWS AND BORDERS ON A GREEN RETROREFLECTIVE ASTM TYPE III OR IV BACKGROUND

NOT TO SCALE

SIGN DETAIL SHEET 3

PROJECT NAME: BLOOMFIELD-LEMINGTON

PROJECT NUMBER: STP 2610(I)

FILE NAME: /pave/06c052/pc052

PLOT DATE: 19-JUN-2013 17:00

PROJECT LEADER: PTS

DRAWN BY: SNG

DESIGNED BY: NULL

CHECKED BY: PTS

IPARM FILE NAME: 06C052_8I

SHEET 81 OF 82