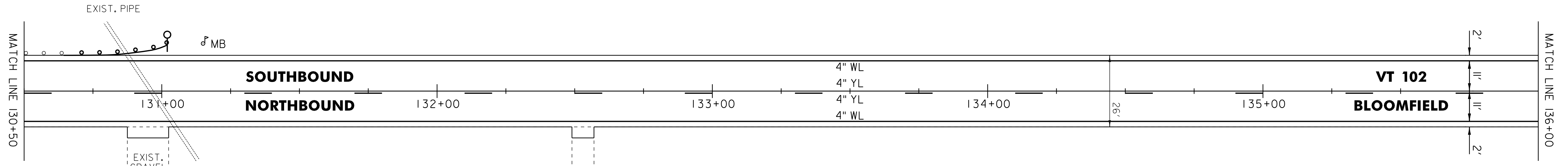
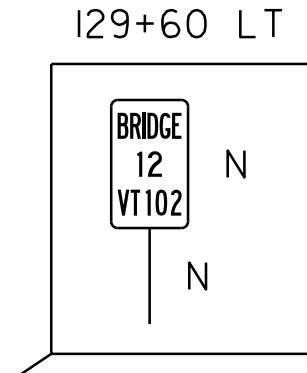
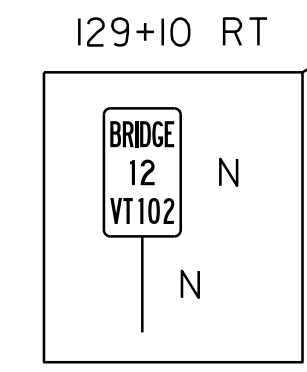
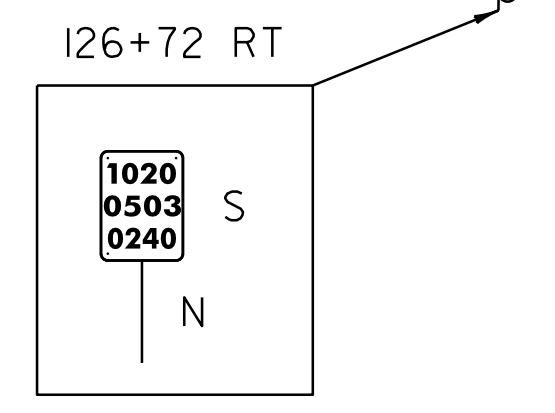
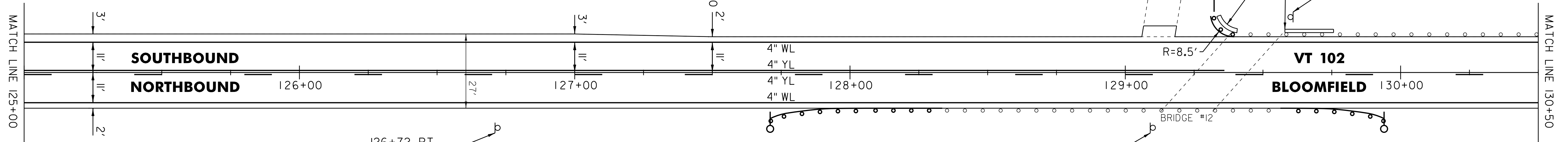


646.602 TEMPORARY 4" WHITE LINE, PAINT  
 646.402 DURABLE 4" WHITE LINE, THERMOPLASTIC OR  
 646.403 DURABLE 4" WHITE LINE, EPOXY PAINT OR  
 646.404 DURABLE 4" WHITE LINE, POLYUREA.  
 125+00 TO 136+00 SOLID LT & RT  
 646.612 TEMPORARY 4" YELLOW LINE, PAINT  
 646.412 DURABLE 4" YELLOW LINE, THERMOPLASTIC OR  
 646.413 DURABLE 4" YELLOW LINE, EPOXY PAINT OR  
 646.414 DURABLE 4" YELLOW LINE, POLYUREA.  
 125+00 TO 129+36 SOLID LT, DASHED RT  
 129+36 TO 136+00 DASHED CL

621.20 STEEL BEAM GUARDRAIL, GALVANIZED  
 128+08.5 TO 128+33.5 RT  
 129+32 TO 129+39.5 LT (39.5')  
 621.50 MANUFACTURED  
 TERMINAL SECTION, FLARED  
 127+71 TO 128+08.5 RT  
 129+56.5 TO 129+94 RT  
 130+64.5 TO 131+02 LT  
 621.60 ANCHOR FOR STEEL BEAM RAIL  
 129+32 LT  
 621.80 REMOVAL AND DISPOSAL OF GUARDRAIL  
 127+71 TO 128+33.5 RT  
 129+32 TO 129+39.5 LT (39.5')  
 129+56.5 TO 129+94 RT  
 130+64.5 TO 131+02 LT

900.620 SPECIAL PROVISION  
 (DELINEATOR WITH STEEL POST)  
 127+71 RT  
 129+32 LT  
 129+94 RT  
 131+02 LT  
 613.11 STONE FILL, TYPE II  
 649.31 GEOTEXTILE UNDER STONE FILL  
 129+35 TO 129+44 LT  
 129+58 TO 129+73 LT  
 617.10 RELOCATE MAILBOX, SINGLE SUPPORT  
 131+15 LT

675.60 ERECTING SALVAGED SIGNS  
 AS SHOWN - 1



- LEGEND**
- R = REMOVE EXISTING
  - S = SALVAGE
  - R&S = REMOVE AND SALVAGE
  - N = NEW
  - RET = RETAIN
  - B-B = BACK TO BACK
  - = EXISTING GUARDRAIL
  - ⌘ = PROPOSED GUARDRAIL
  - YL = YELLOW LINE
  - WL = WHITE LINE
  - = DELINEATOR

NOT TO SCALE

**ROADWAY LAYOUT 11**

PROJECT NAME: BLOOMFIELD-LEMINGTON  
 PROJECT NUMBER: STP 2610(I)  
 FILE NAME: /pave/06c052/pc052 PLOT DATE: 19-JUN-2013 16:59  
 PROJECT LEADER: PTS DRAWN BY: SNG  
 DESIGNED BY: NLL CHECKED BY: PTS  
 IPARM FILE NAME: 06C052.25 SHEET 25 OF 82